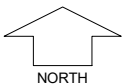


A K I N STAGE 2

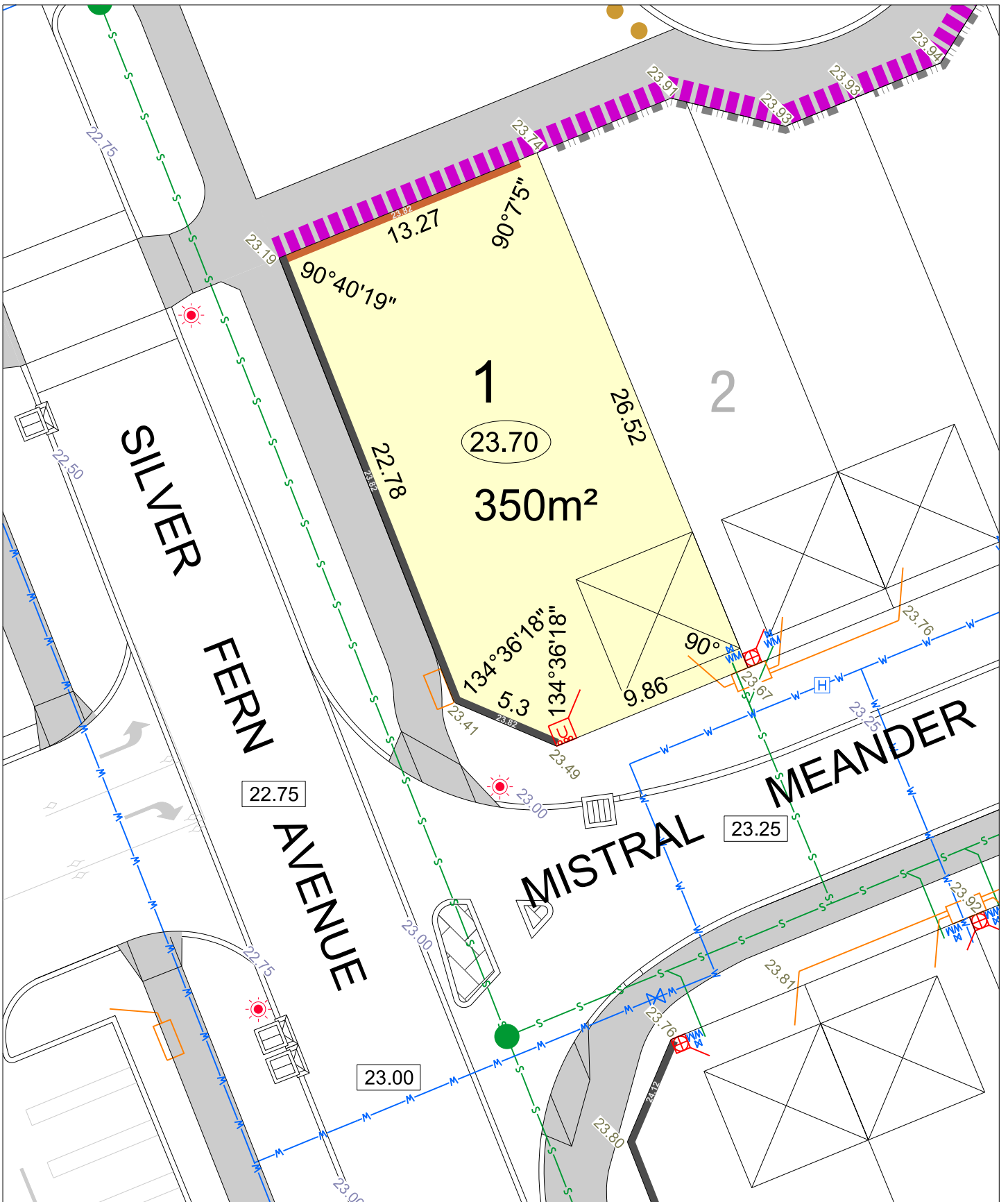
SCALE 1:1000



MNG. Ref: 103692lip-019c Date: 03/1/2024
 Depicted information subject to approvals and survey.
 All dimensions and areas are subject to survey. The particulars on this brochure are supplied for information only and shall not be taken as a representation in any respect on the part of the Vendor or its agent. Authorities should be consulted when services are contained within lot boundaries as building restrictions may apply. All retaining walls and associated easements are shown exaggerated for clarity.

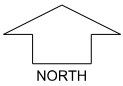
LEGEND

- | | | | | |
|------------------------|---------------------------------------|-----------------------------|--------------------|--------------------|
| WATER | DRAINAGE | BELOW GROUND SERVICE PIT | GARAGE LOCATION | TOP OF KERB HEIGHT |
| WATER METER | 26.54 RETAINING WALL & HEIGHT | POWER DOME UNIVERSAL PILLAR | PADMOUNT SITE | SPOT LEVEL |
| DEFERRED WATER SERVICE | 26.54 RETAINING WALL & HEIGHT | STREETLIGHTS | SEWER/ MANHOLE | PAD LEVEL |
| VALVE / HYDRANT | 26.54 RETAINING WALL & HEIGHT | NBN CONNECTION | ACCESS RESTRICTION | ROAD LEVEL |
| | OPEN FENCE ON RETAINING WALL & HEIGHT | BATTER LINE | | |



A K I N STAGE 2

SCALE 1:250



MNG. Ref: 103692lip-019c Date: 03/1/2024

Depicted Information subject to approvals and survey.

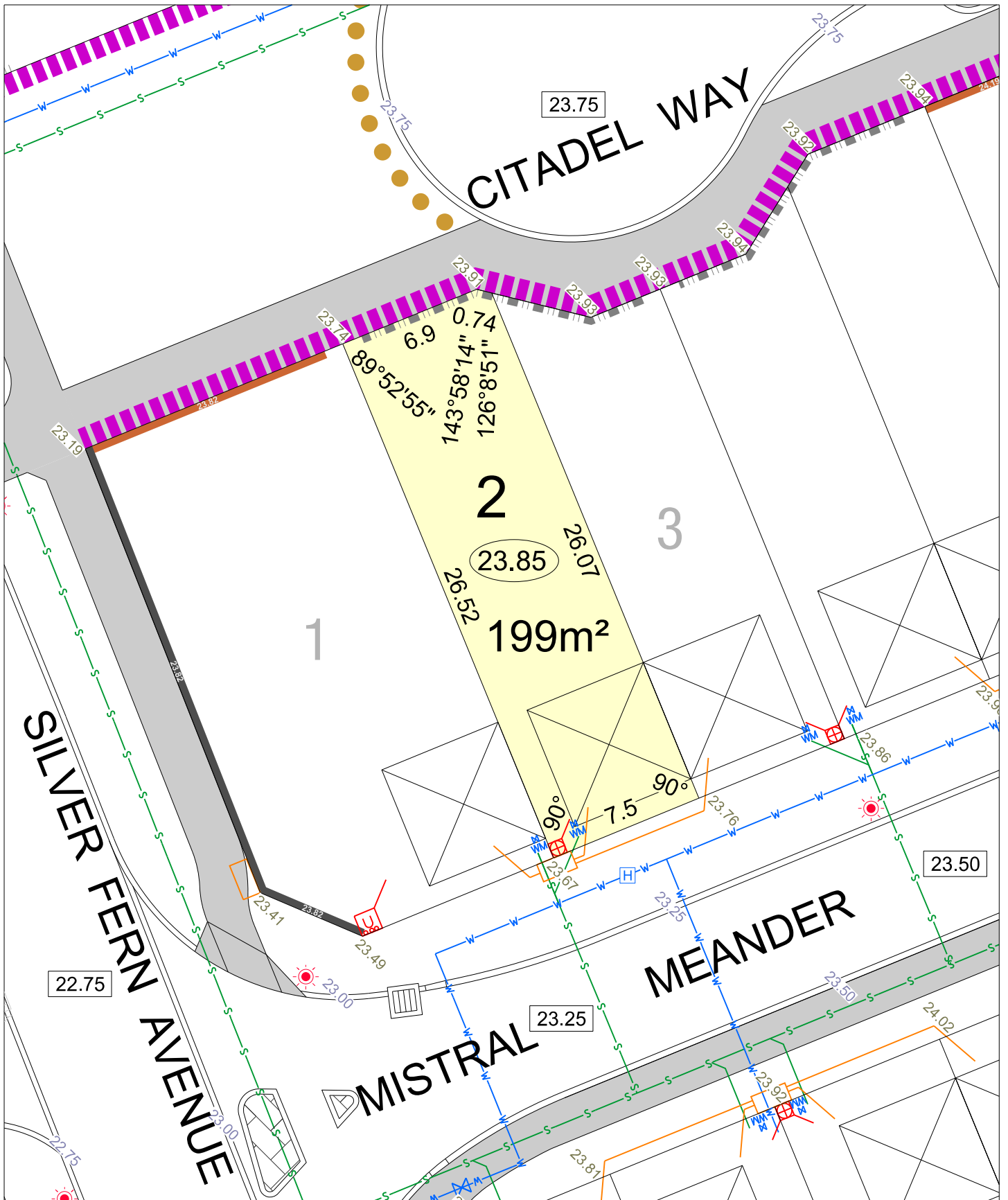
All dimensions and areas are subject to survey. The particulars on this brochure are supplied for Information only and shall not be taken as a representation in any respect on the part of the Vendor or its agent. Authorities should be consulted when services are contained within lot boundaries as building restrictions may apply. All retaining walls and associated easements are shown exaggerated for clarity.

LEGEND

- WATER
- WATER METER/
- WATER METER/
- VALVE / HYDRANT
- SEWER/ MANHOLE
- DRAINAGE
- NBN CONNECTION
- BATTER LINE

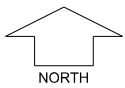
- BELOW GROUND SERVICE PIT
- POWER DOME UNIVERSAL PILLAR
- STREETLIGHTS
- PADMOUNT SITE
- RETAINING WALL & HEIGHT
- OPEN FENCE ON RETAINING WALL & HEIGHT
- PANEL AND POST RETAINING WALL & HEIGHT

- TOP OF KERB HEIGHT
- SPOT LEVEL
- PAD LEVEL
- ROAD LEVEL
- ACCESS RESTRICTION
- GARAGE LOCATION
- OPEN FENCE



A K I N STAGE 2

SCALE 1:250



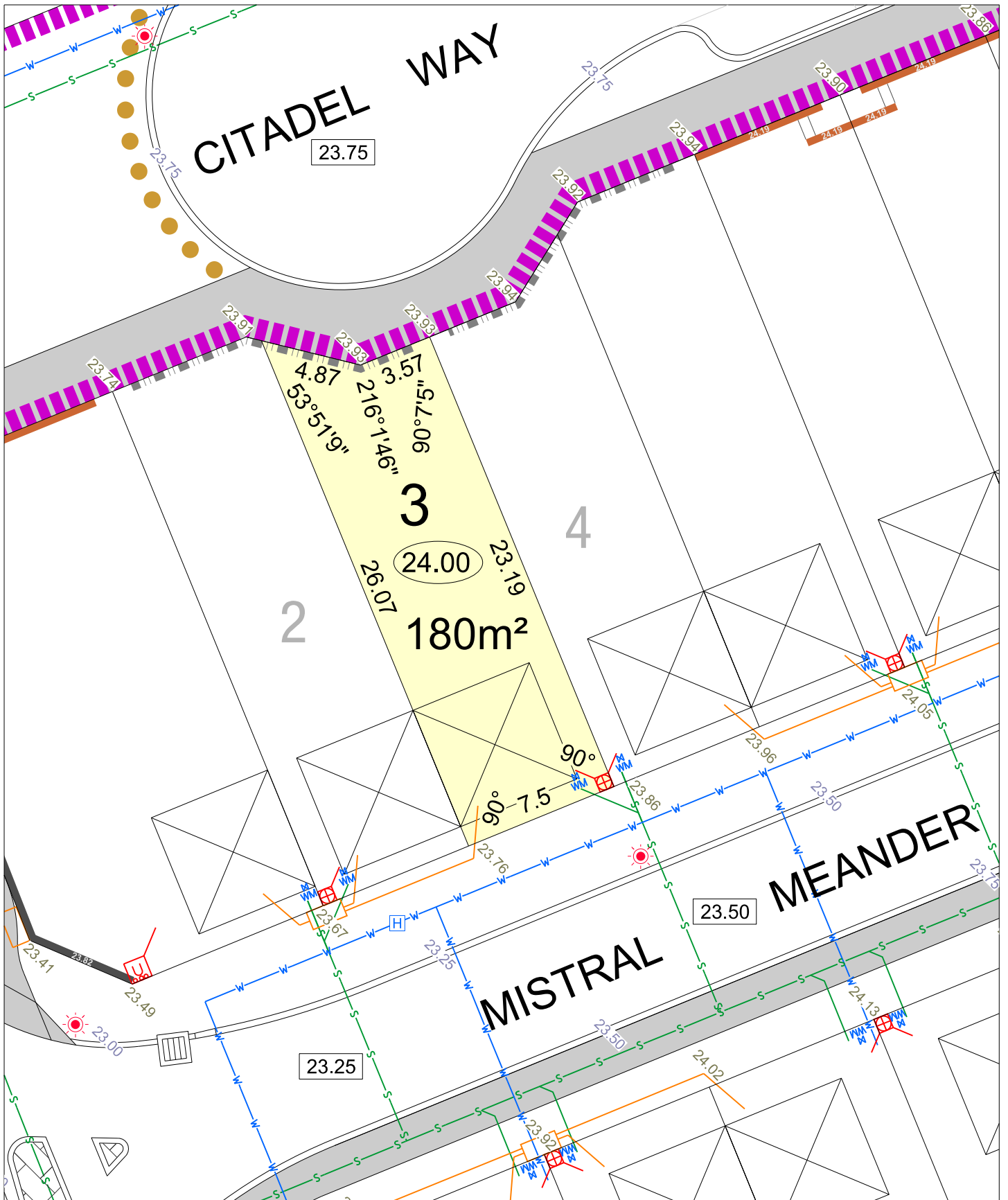
MNG. Ref: 103692lip-019c Date: 03/1/2024

Depicted Information subject to approvals and survey.

All dimensions and areas are subject to survey. The particulars on this brochure are supplied for Information only and shall not be taken as a representation in any respect on the part of the Vendor or its agent. Authorities should be consulted when services are contained within lot boundaries as building restrictions may apply. All retaining walls and associated easements are shown exaggerated for clarity.

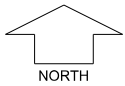
LEGEND

	WATER		BELOW GROUND SERVICE PIT		26.80 TOP OF KERB HEIGHT
	WATER METER/		POWER DOME UNIVERSAL PILLAR		26.16 SPOT LEVEL
	WATER METER/		STREETLIGHTS		25.90 PAD LEVEL
	VALVE / HYDRANT		PADMOUNT SITE		25.40 ROAD LEVEL
	SEWER/ MANHOLE		RETAINING WALL & HEIGHT		ACCESS RESTRICTION
	DRAINAGE		OPEN FENCE ON RETAINING WALL & HEIGHT		GARAGE LOCATION
	NBN CONNECTION		PANEL AND POST RETAINING WALL & HEIGHT		OPEN FENCE
	BATTER LINE				



A K I N STAGE 2

SCALE 1:250



MNG. Ref: 103692lip-019c Date: 03/1/2024

Depicted Information subject to approvals and survey.

All dimensions and areas are subject to survey. The particulars on this brochure are supplied for Information only and shall not be taken as a representation in any respect on the part of the Vendor or its agent. Authorities should be consulted when services are contained within lot boundaries as building restrictions may apply. All retaining walls and associated easements are shown exaggerated for clarity.

LEGEND

- WATER
- WATER METER/
- WATER METER/
- VALVE / HYDRANT
- SEWER/ MANHOLE
- DRAINAGE
- NBN CONNECTION
- BATTER LINE



BELOW GROUND SERVICE PIT



POWER DOME



UNIVERSAL PILLAR



STREETLIGHTS



PADMOUNT SITE



RETAINING WALL & HEIGHT



OPEN FENCE ON RETAINING WALL & HEIGHT



PANEL AND POST RETAINING WALL & HEIGHT



26.80 TOP OF KERB HEIGHT



26.16 SPOT LEVEL



25.40 PAD LEVEL



25.40 ROAD LEVEL



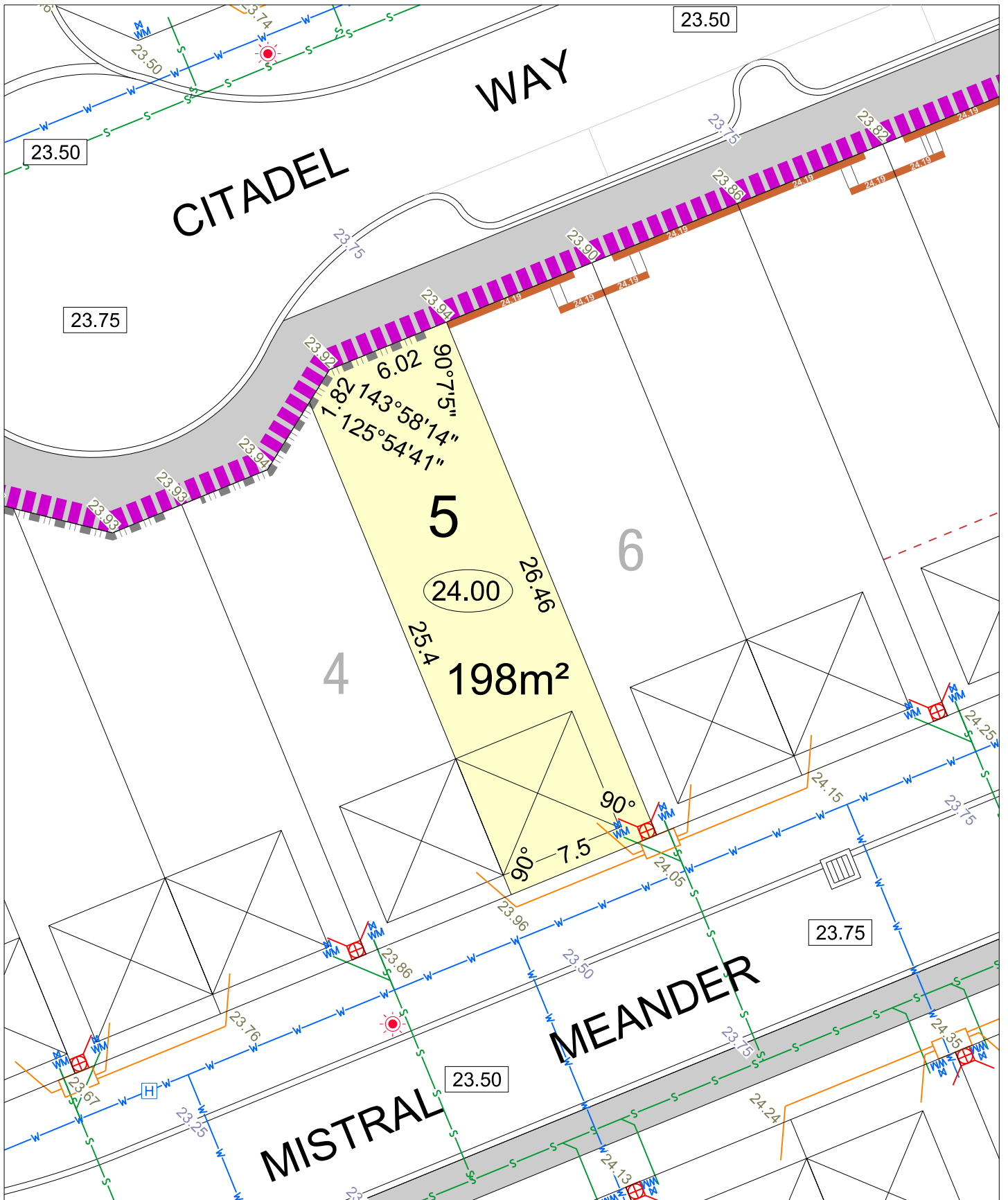
ACCESS RESTRICTION



GARAGE LOCATION

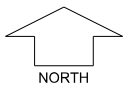


OPEN FENCE



**A K I N
STAGE 2**

SCALE 1:250



MNG. Ref: 103692lip-019c Date: 03/1/2024

Depicted Information subject to approvals and survey.

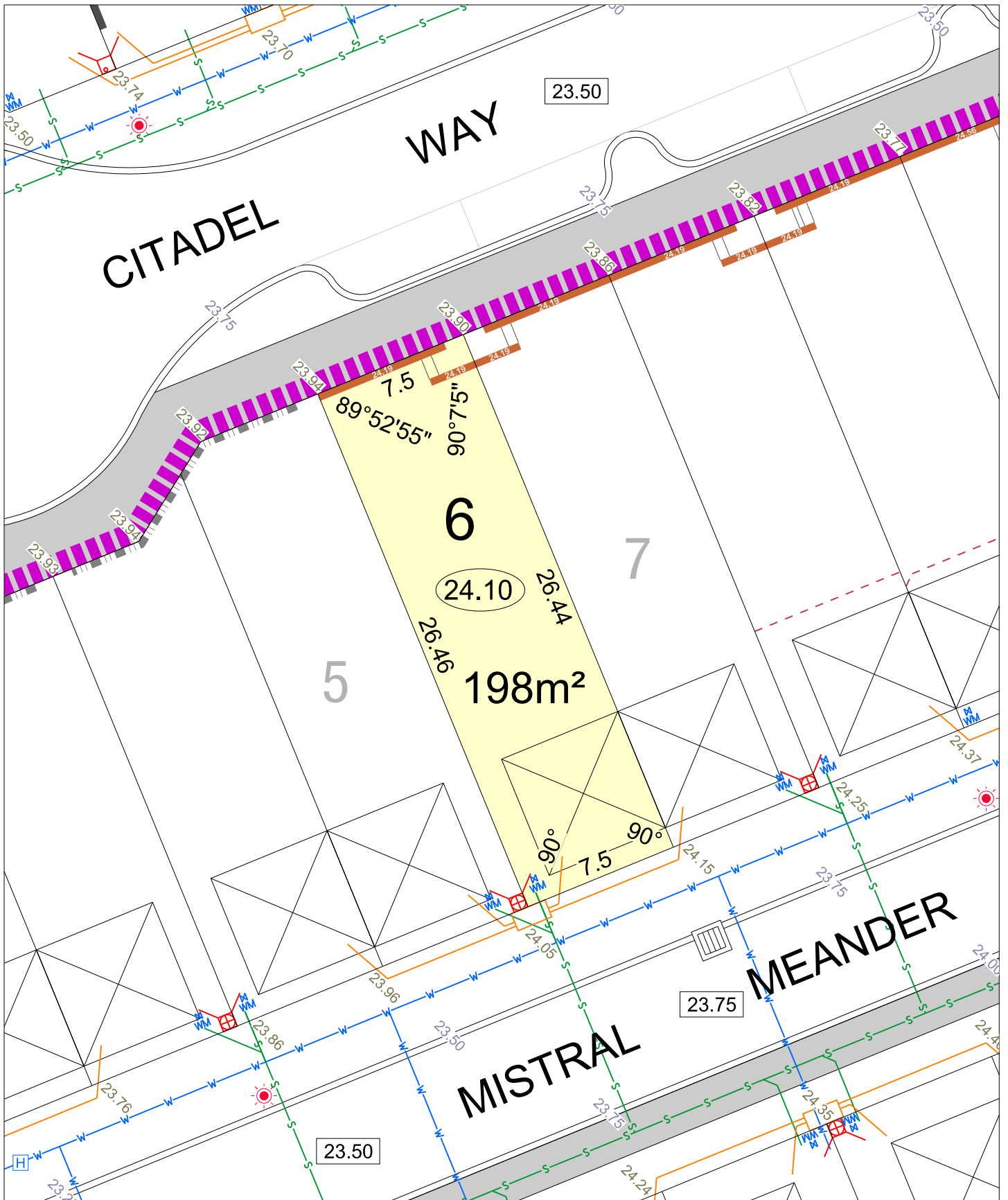
All dimensions and areas are subject to survey. The particulars on this brochure are supplied for Information only and shall not be taken as a representation in any respect on the part of the Vendor or its agent. Authorities should be consulted when services are contained within lot boundaries as building restrictions may apply. All retaining walls and associated easements are shown exaggerated for clarity.

LEGEND

- WATER
- WATER METER/
- WATER METER/
- VALVE / HYDRANT
- SEWER/ MANHOLE
- DRAINAGE
- NBN CONNECTION
- BATTER LINE

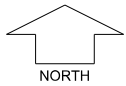
- BELOW GROUND SERVICE PIT
- POWER DOME UNIVERSAL PILLAR
- STREETLIGHTS
- PADMOUNT SITE
- RETAINING WALL & HEIGHT
- OPEN FENCE ON RETAINING WALL & HEIGHT
- PANEL AND POST RETAINING WALL & HEIGHT

- TOP OF KERB HEIGHT
- SPOT LEVEL
- PAD LEVEL
- ROAD LEVEL
- ACCESS RESTRICTION
- GARAGE LOCATION
- OPEN FENCE



A K I N STAGE 2

SCALE 1:250



MNG. Ref: 103692lip-019c Date: 03/1/2024

Depicted Information subject to approvals and survey.

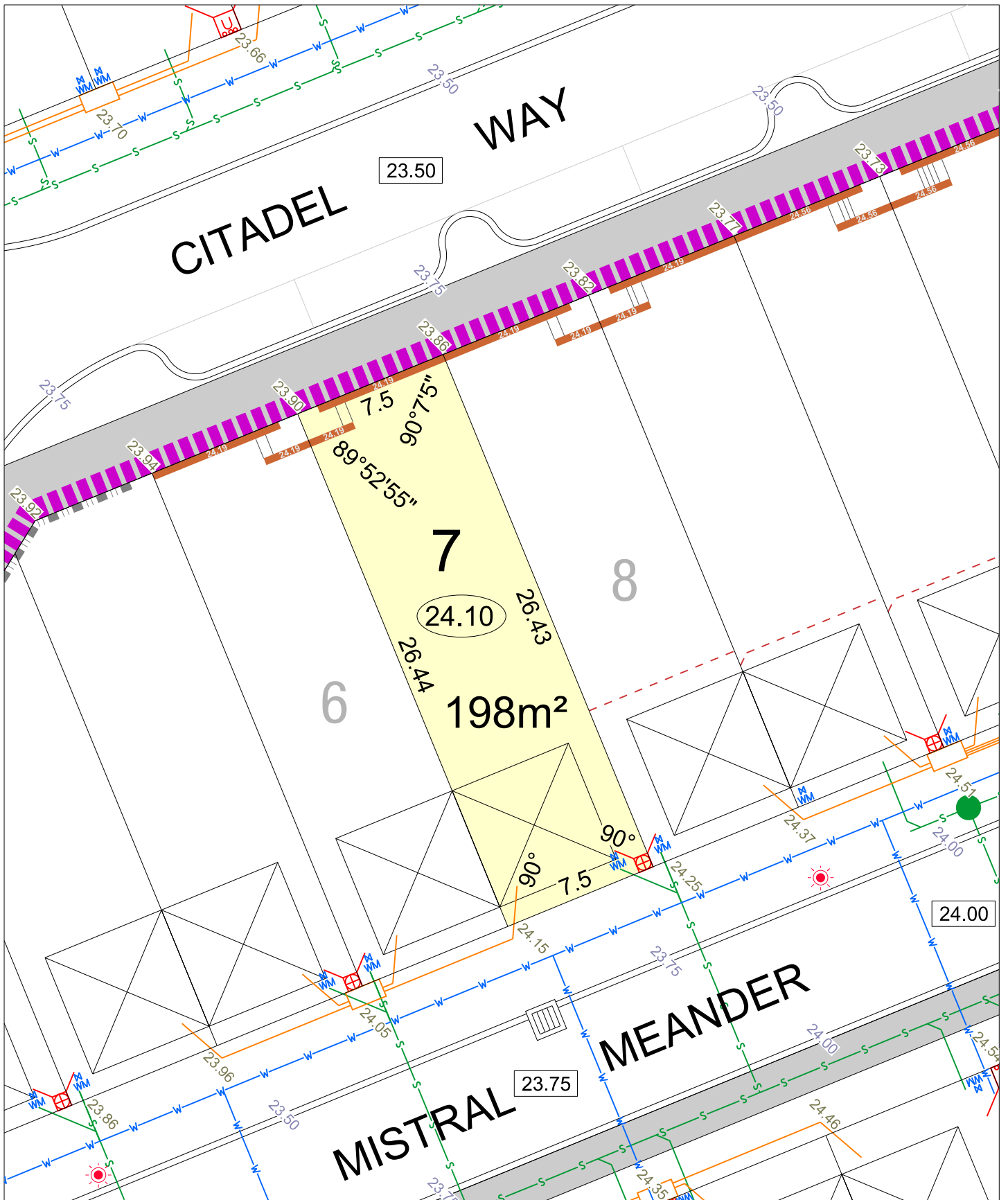
All dimensions and areas are subject to survey. The particulars on this brochure are supplied for Information only and shall not be taken as a representation in any respect on the part of the Vendor or its agent. Authorities should be consulted when services are contained within lot boundaries as building restrictions may apply. All retaining walls and associated easements are shown exaggerated for clarity.

LEGEND

- WATER
- WATER METER/
- WATER METER/
- VALVE / HYDRANT
- SEWER/ MANHOLE
- DRAINAGE
- NBN CONNECTION
- BATTER LINE

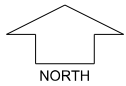
- BELOW GROUND SERVICE PIT
- POWER DOME UNIVERSAL PILLAR
- STREETLIGHTS
- PADMOUNT SITE
- RETAINING WALL & HEIGHT
- OPEN FENCE ON RETAINING WALL & HEIGHT
- PANEL AND POST RETAINING WALL & HEIGHT

- 26.80 TOP OF KERB HEIGHT
- 26.16 SPOT LEVEL
- 25.40 PAD LEVEL
- 23.50 ROAD LEVEL
- ACCESS RESTRICTION
- GARAGE LOCATION
- OPEN FENCE



A K I N STAGE 2

SCALE 1:250



MNG. Ref: 103692lip-019c Date: 03/1/2024

Depicted Information subject to approvals and survey.

All dimensions and areas are subject to survey. The particulars on this brochure are supplied for Information only and shall not be taken as a representation in any respect on the part of the Vendor or its agent. Authorities should be consulted when services are contained within lot boundaries as building restrictions may apply. All retaining walls and associated easements are shown exaggerated for clarity.

LEGEND

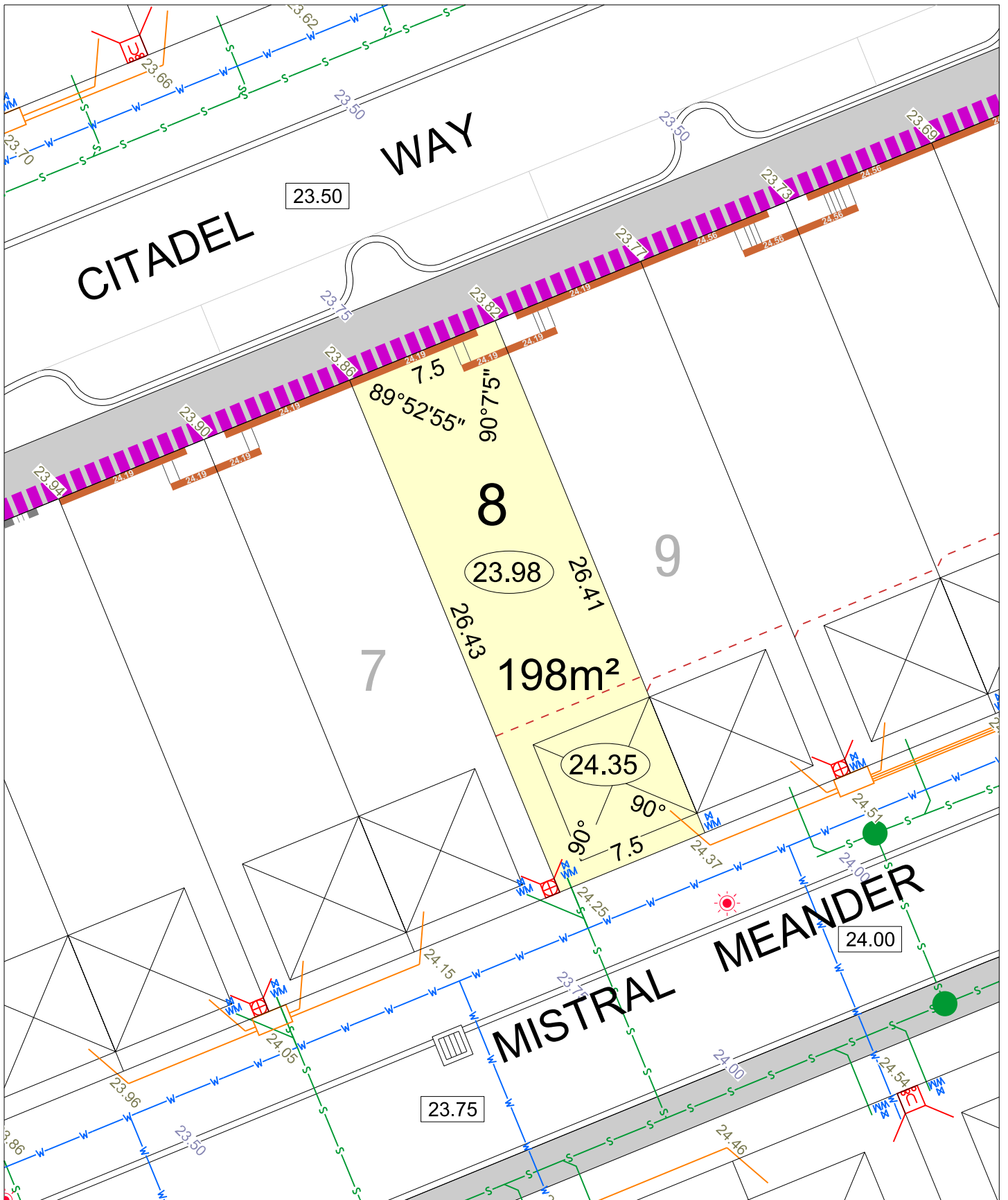
- WATER
- WATER METER/
- WATER METER/
- VALVE / HYDRANT
- SEWER/ MANHOLE
- DRAINAGE
- NBN CONNECTION
- BATTER LINE



- BELOW GROUND SERVICE PIT
- POWER DOME
- UNIVERSAL PILLAR
- STREETLIGHTS
- PADMOUNT SITE
- RETAINING WALL & HEIGHT
- OPEN FENCE ON RETAINING WALL & HEIGHT
- PANEL AND POST RETAINING WALL & HEIGHT

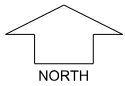


- TOP OF KERB HEIGHT
- SPOT LEVEL
- PAD LEVEL
- ROAD LEVEL
- ACCESS RESTRICTION
- GARAGE LOCATION
- OPEN FENCE



A K I N STAGE 2

SCALE 1:250



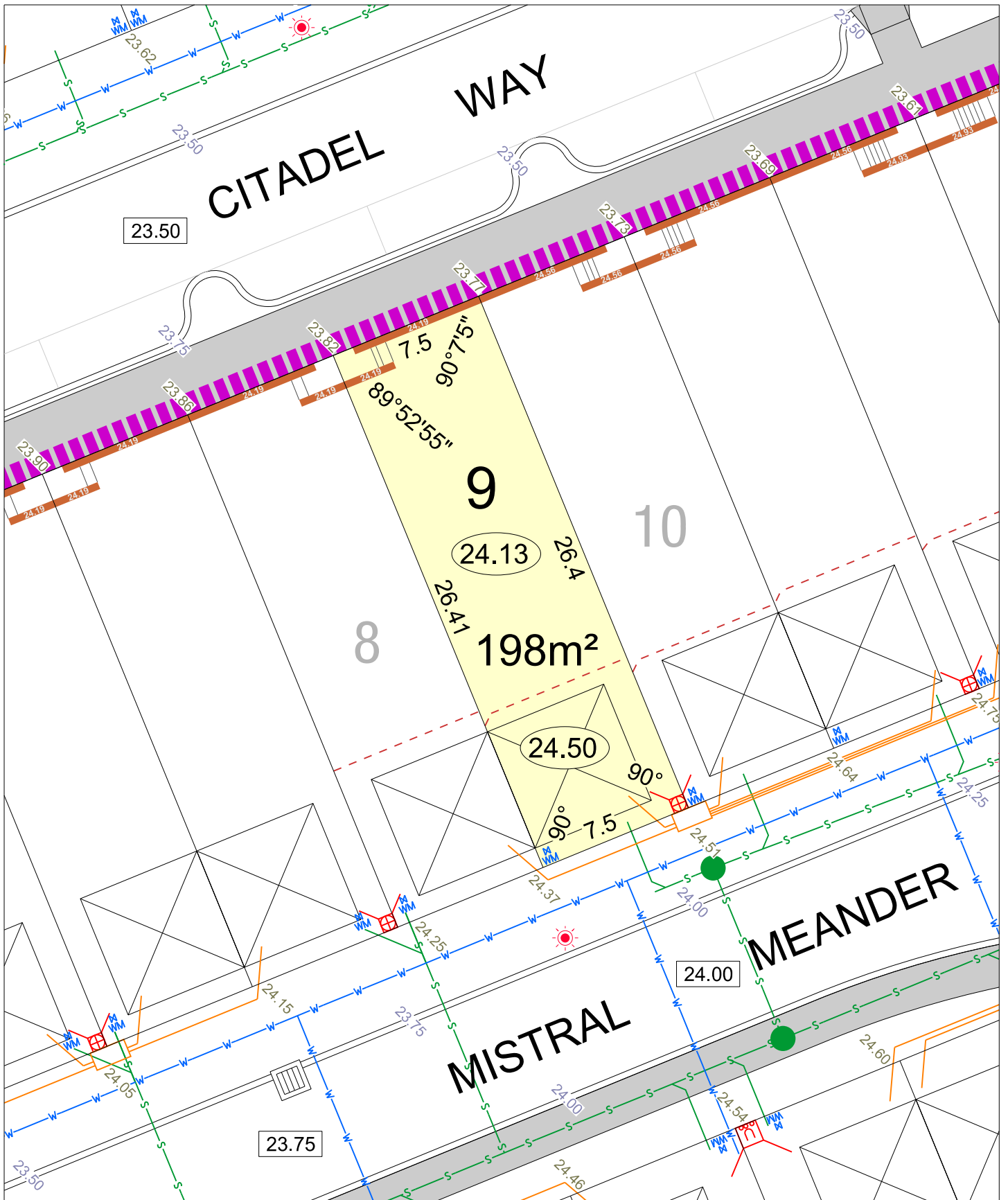
MNG. Ref: 103692lip-019c Date: 03/1/2024

Depicted Information subject to approvals and survey.

All dimensions and areas are subject to survey. The particulars on this brochure are supplied for Information only and shall not be taken as a representation in any respect on the part of the Vendor or its agent. Authorities should be consulted when services are contained within lot boundaries as building restrictions may apply. All retaining walls and associated easements are shown exaggerated for clarity.

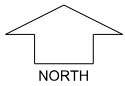
LEGEND

	WATER		BELOW GROUND SERVICE PIT		TOP OF KERB HEIGHT
	WATER METER/		POWER DOME UNIVERSAL PILLAR		SPOT LEVEL
	WATER METER/		STREETLIGHTS		PAD LEVEL
	VALVE / HYDRANT		PADMOUNT SITE		ROAD LEVEL
	SEWER/ MANHOLE		RETAINING WALL & HEIGHT		ACCESS RESTRICTION
	DRAINAGE		OPEN FENCE ON RETAINING WALL & HEIGHT		GARAGE LOCATION
	NBN CONNECTION		PANEL AND POST RETAINING WALL & HEIGHT		OPEN FENCE
	BATTER LINE				



A K I N STAGE 2

SCALE 1:250



MNG. Ref: 103692lip-019c Date: 03/1/2024

Depicted Information subject to approvals and survey.

All dimensions and areas are subject to survey. The particulars on this brochure are supplied for Information only and shall not be taken as a representation in any respect on the part of the Vendor or its agent. Authorities should be consulted when services are contained within lot boundaries as building restrictions may apply. All retaining walls and associated easements are shown exaggerated for clarity.

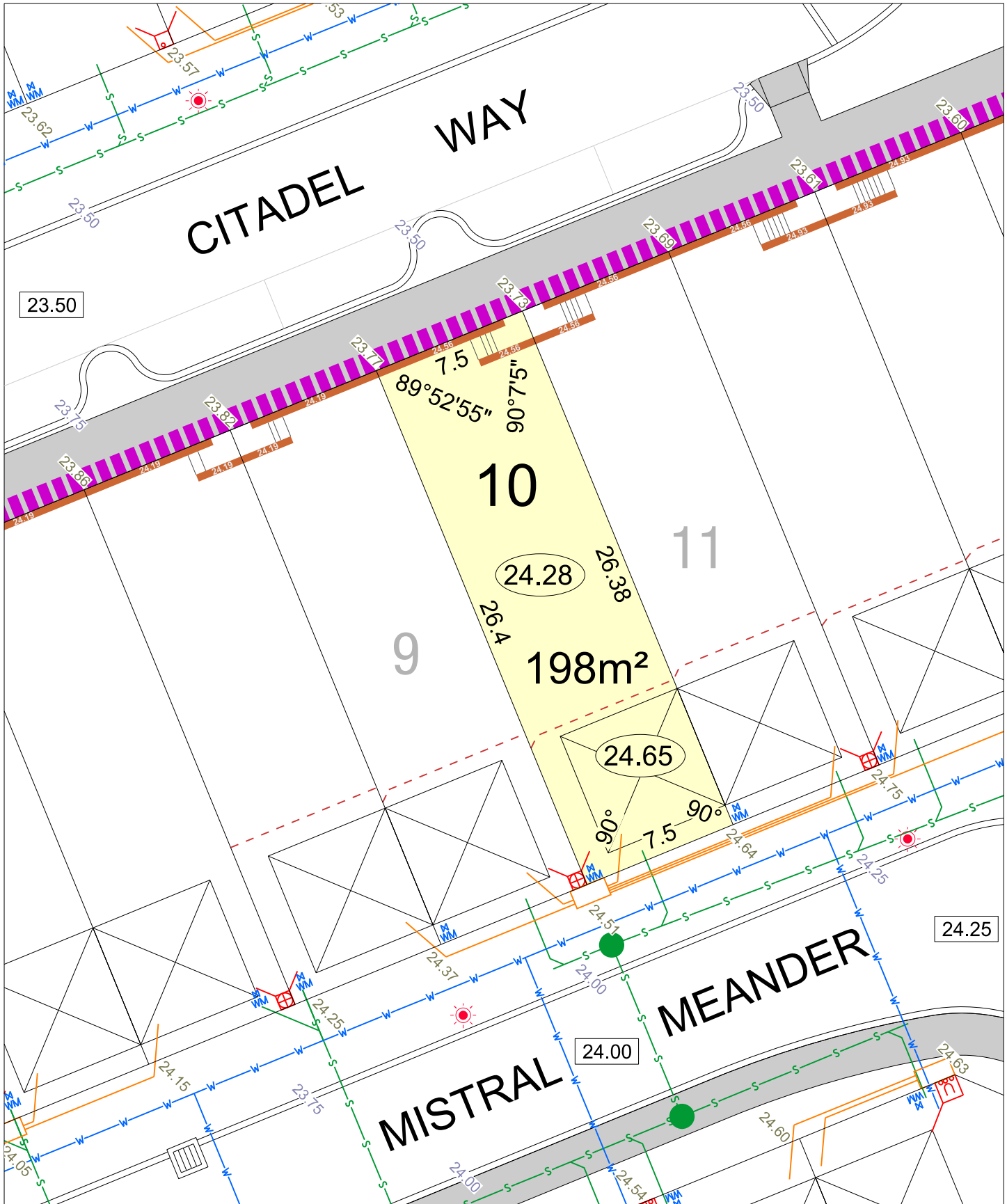
LEGEND

- WATER
- WATER METER/
- WATER METER/
- VALVE / HYDRANT
- SEWER/ MANHOLE
- DRAINAGE
- NBN CONNECTION
- BATTER LINE



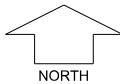
- BELOW GROUND SERVICE PIT
- POWER DOME
- UNIVERSAL PILLAR
- STREETLIGHTS
- PADMOUNT SITE
- RETAINING WALL & HEIGHT
- OPEN FENCE ON RETAINING WALL & HEIGHT
- PANEL AND POST RETAINING WALL & HEIGHT

- 26.80 TOP OF KERB HEIGHT
- 26.16 SPOT LEVEL
- 25.40 PAD LEVEL
- 24.00 ROAD LEVEL
- ACCESS RESTRICTION
- GARAGE LOCATION
- OPEN FENCE



A K I N STAGE 2

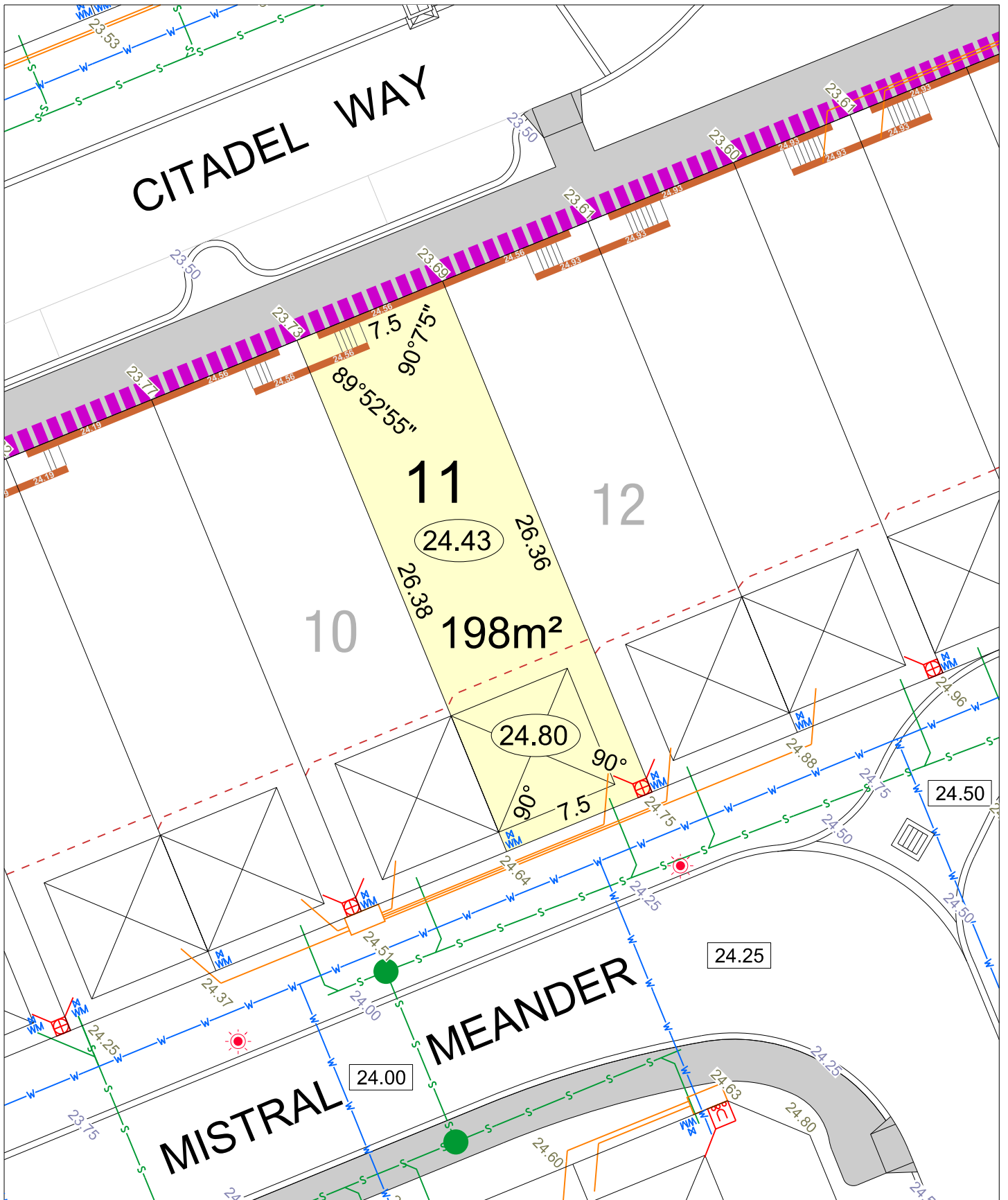
SCALE 1:250



MNG. Ref: 103692lip-019c Date: 03/1/2024
 Depicted Information subject to approvals and survey.
 All dimensions and areas are subject to survey. The particulars on this brochure are supplied for Information only and shall not be taken as a representation in any respect on the part of the Vendor or its agent. Authorities should be consulted when services are contained within lot boundaries as building restrictions may apply. All retaining walls and associated easements are shown exaggerated for clarity.

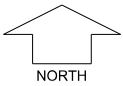
LEGEND

- | | | | | | |
|--|-----------------|--|--|--|--------------------------|
| | WATER | | BELOW GROUND SERVICE PIT | | 26.80 TOP OF KERB HEIGHT |
| | WATER METER/ | | POWER DOME UNIVERSAL PILLAR | | 26.16 SPOT LEVEL |
| | WATER METER/ | | STREETLIGHTS | | 25.90 PAD LEVEL |
| | VALVE / HYDRANT | | PADMOUNT SITE | | 25.40 ROAD LEVEL |
| | SEWER/ MANHOLE | | RETAINING WALL & HEIGHT | | ACCESS RESTRICTION |
| | DRAINAGE | | OPEN FENCE ON RETAINING WALL & HEIGHT | | GARAGE LOCATION |
| | NBN CONNECTION | | PANEL AND POST RETAINING WALL & HEIGHT | | OPEN FENCE |
| | BATTER LINE | | | | |



A K I N STAGE 2

SCALE 1:250



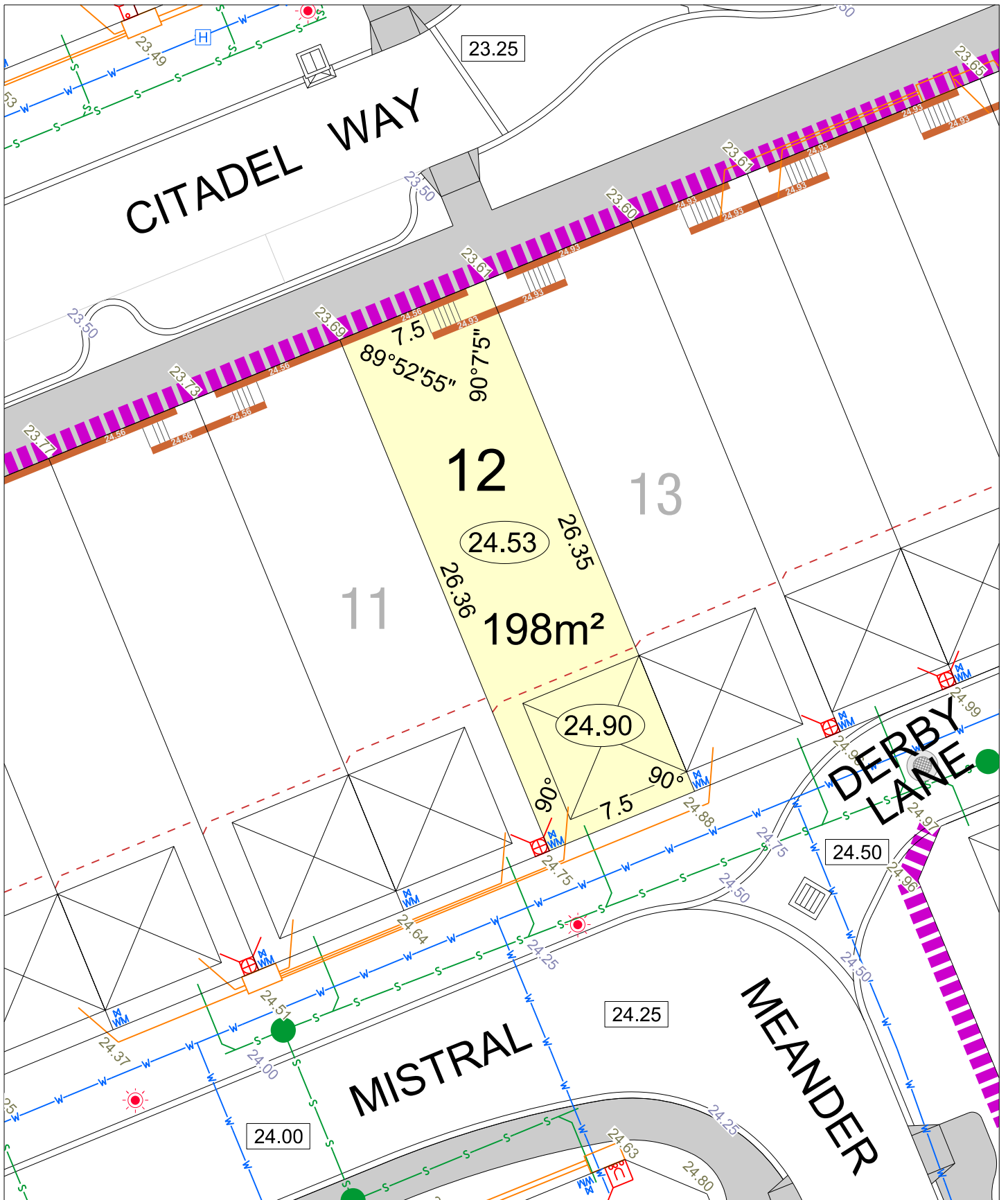
MNG. Ref: 103692lip-019c Date: 03/1/2024

Depicted Information subject to approvals and survey.

All dimensions and areas are subject to survey. The particulars on this brochure are supplied for Information only and shall not be taken as a representation in any respect on the part of the Vendor or its agent. Authorities should be consulted when services are contained within lot boundaries as building restrictions may apply. All retaining walls and associated easements are shown exaggerated for clarity.

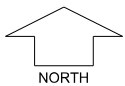
LEGEND

	WATER		BELOW GROUND SERVICE PIT		26.80	TOP OF KERB HEIGHT
	WATER METER/		POWER DOME		26.16	SPOT LEVEL
	WATER METER/		UNIVERSAL PILLAR		24.93	PAD LEVEL
	VALVE / HYDRANT		STREETLIGHTS		25.40	ROAD LEVEL
	SEWER/ MANHOLE		PADMOUNT SITE			ACCESS RESTRICTION
	DRAINAGE		RETAINING WALL & HEIGHT			GARAGE LOCATION
	NBN CONNECTION		OPEN FENCE ON RETAINING WALL & HEIGHT			OPEN FENCE
	BATTER LINE		PANEL AND POST RETAINING WALL & HEIGHT			



A K I N STAGE 2

SCALE 1:250



MNG. Ref: 103692lip-019c Date: 03/1/2024

Depicted Information subject to approvals and survey.

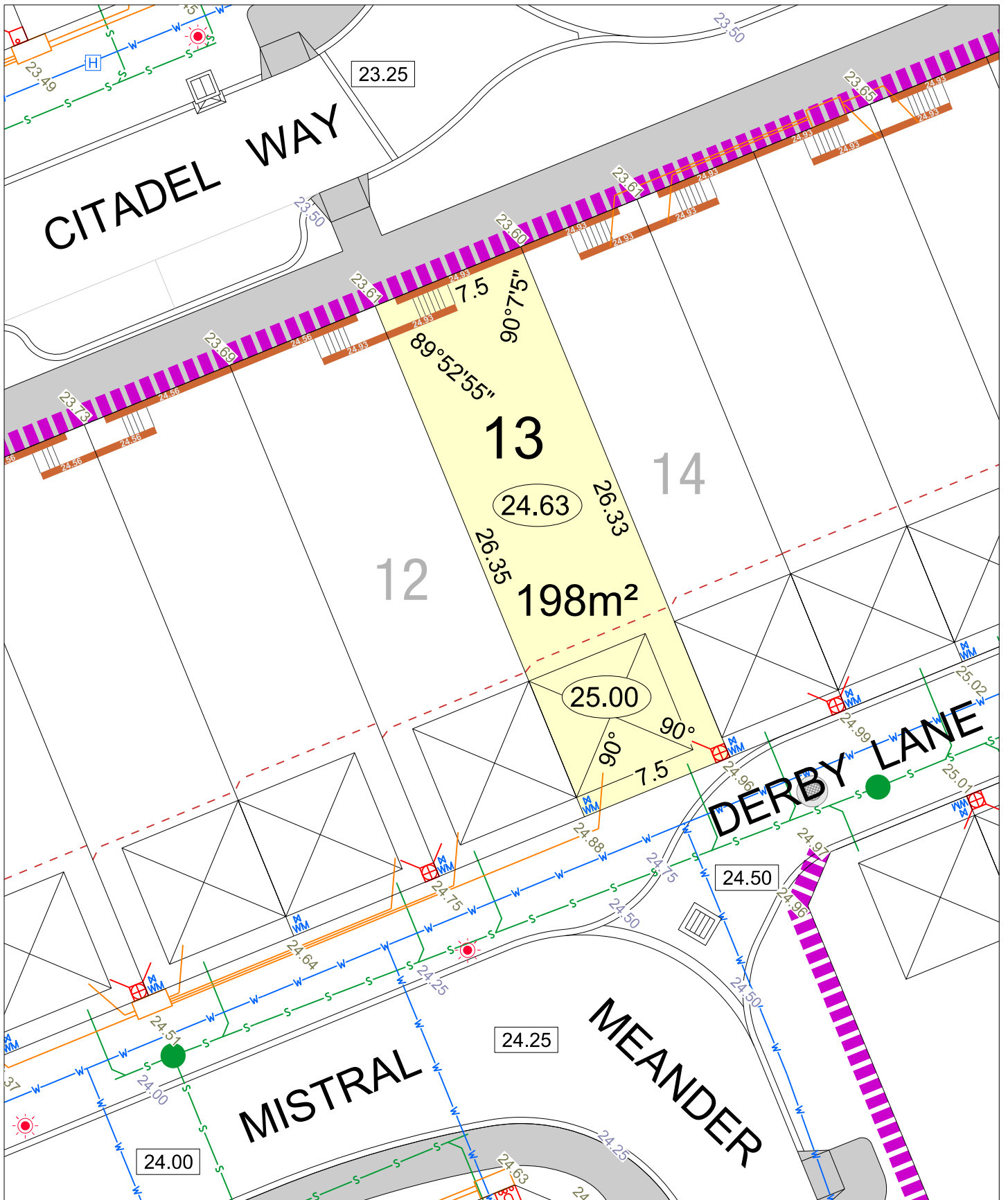
All dimensions and areas are subject to survey. The particulars on this brochure are supplied for Information only and shall not be taken as a representation in any respect on the part of the Vendor or its agent. Authorities should be consulted when services are contained within lot boundaries as building restrictions may apply. All retaining walls and associated easements are shown exaggerated for clarity.

LEGEND

- WATER
- WATER METER/
- WATER METER/
- VALVE / HYDRANT
- SEWER/ MANHOLE
- DRAINAGE
- NBN CONNECTION
- BATTER LINE

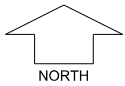
- BELOW GROUND SERVICE PIT
- POWER DOME UNIVERSAL PILLAR
- STREETLIGHTS
- PADMOUNT SITE
- RETAINING WALL & HEIGHT
- OPEN FENCE ON RETAINING WALL & HEIGHT
- PANEL AND POST RETAINING WALL & HEIGHT

- 26.80 TOP OF KERB HEIGHT
- 26.16 SPOT LEVEL
- 24.90 PAD LEVEL
- 24.50 ROAD LEVEL
- ACCESS RESTRICTION
- GARAGE LOCATION
- OPEN FENCE



A K I N STAGE 2

SCALE 1:250



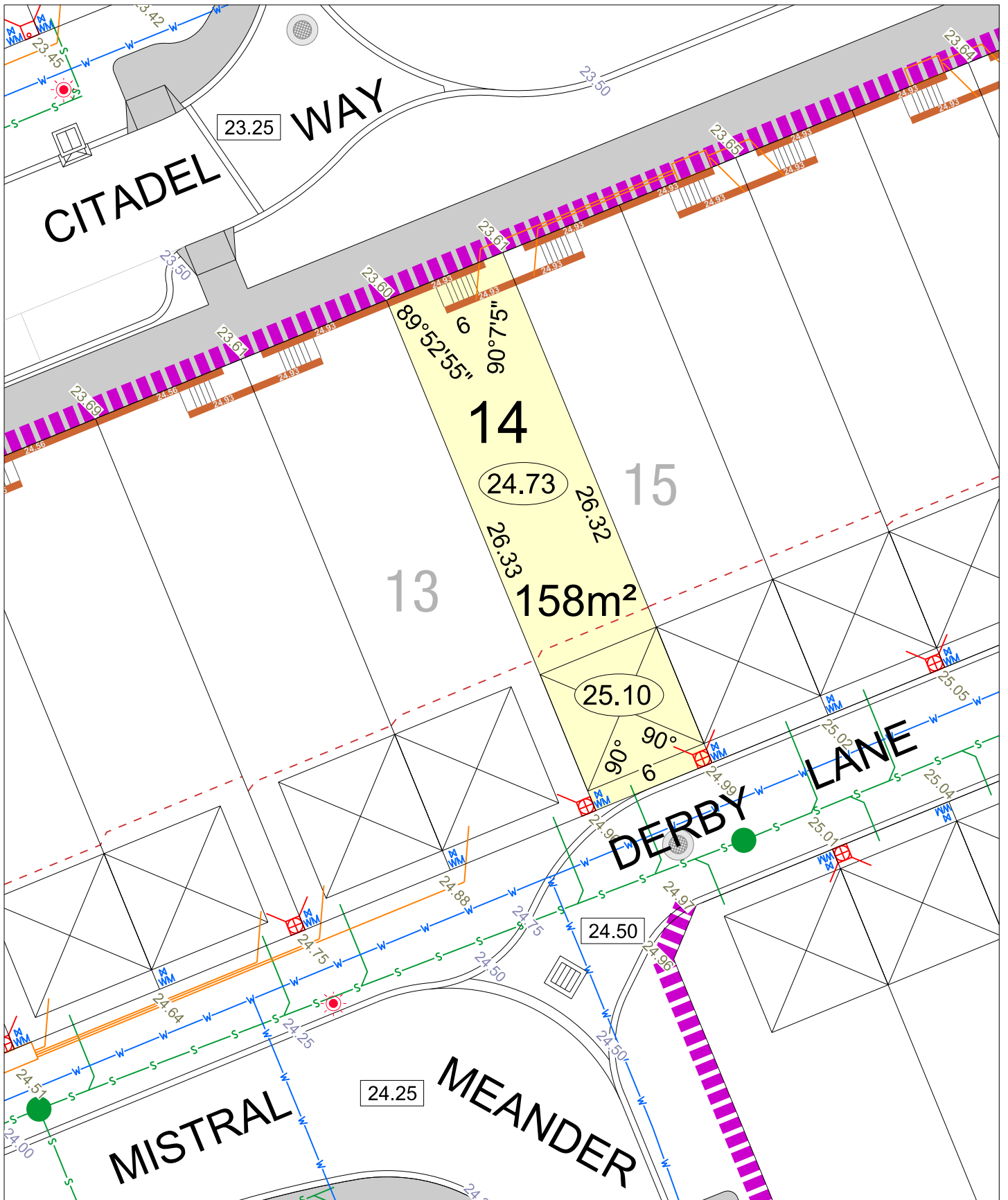
MNG. Ref: 103692lip-019c Date: 03/1/2024

Depicted Information subject to approvals and survey.

All dimensions and areas are subject to survey. The particulars on this brochure are supplied for Information only and shall not be taken as a representation in any respect on the part of the Vendor or its agent. Authorities should be consulted when services are contained within lot boundaries as building restrictions may apply. All retaining walls and associated easements are shown exaggerated for clarity.

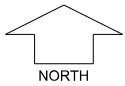
LEGEND

	WATER		BELOW GROUND SERVICE PIT		26.80	TOP OF KERB HEIGHT
	WATER METER/		POWER DOME UNIVERSAL PILLAR		26.16	SPOT LEVEL
	WATER METER/		STREETLIGHTS		25.00	PAD LEVEL
	VALVE / HYDRANT		PADMOUNT SITE		24.50	ROAD LEVEL
	SEWER/ MANHOLE		RETAINING WALL & HEIGHT		26.54	RETAINING WALL & HEIGHT
	DRAINAGE		OPEN FENCE ON RETAINING WALL & HEIGHT		26.54	OPEN FENCE ON RETAINING WALL & HEIGHT
	NBN CONNECTION		PANEL AND POST RETAINING WALL & HEIGHT		26.54	PANEL AND POST RETAINING WALL & HEIGHT
	BATTER LINE		ACCESS RESTRICTION			ACCESS RESTRICTION
			GARAGE LOCATION			GARAGE LOCATION
			OPEN FENCE			OPEN FENCE



A K I N STAGE 2

SCALE 1:250



MNG. Ref: 103692lip-019c Date: 03/1/2024

Depicted Information subject to approvals and survey.

All dimensions and areas are subject to survey. The particulars on this brochure are supplied for Information only and shall not be taken as a representation in any respect on the part of the Vendor or its agent. Authorities should be consulted when services are contained within lot boundaries as building restrictions may apply. All retaining walls and associated easements are shown exaggerated for clarity.

LEGEND

- WATER
- WATER METER/
- WATER METER/
- VALVE / HYDRANT
- SEWER/ MANHOLE
- DRAINAGE
- NBN CONNECTION
- BATTER LINE



- BELOW GROUND SERVICE PIT
- POWER DOME
- UNIVERSAL PILLAR
- STREETLIGHTS
- PADMOUNT SITE
- RETAINING WALL & HEIGHT
- OPEN FENCE ON RETAINING WALL & HEIGHT
- PANEL AND POST RETAINING WALL & HEIGHT

26.80

26.16

25.93

25.40

26.54

26.54

26.54

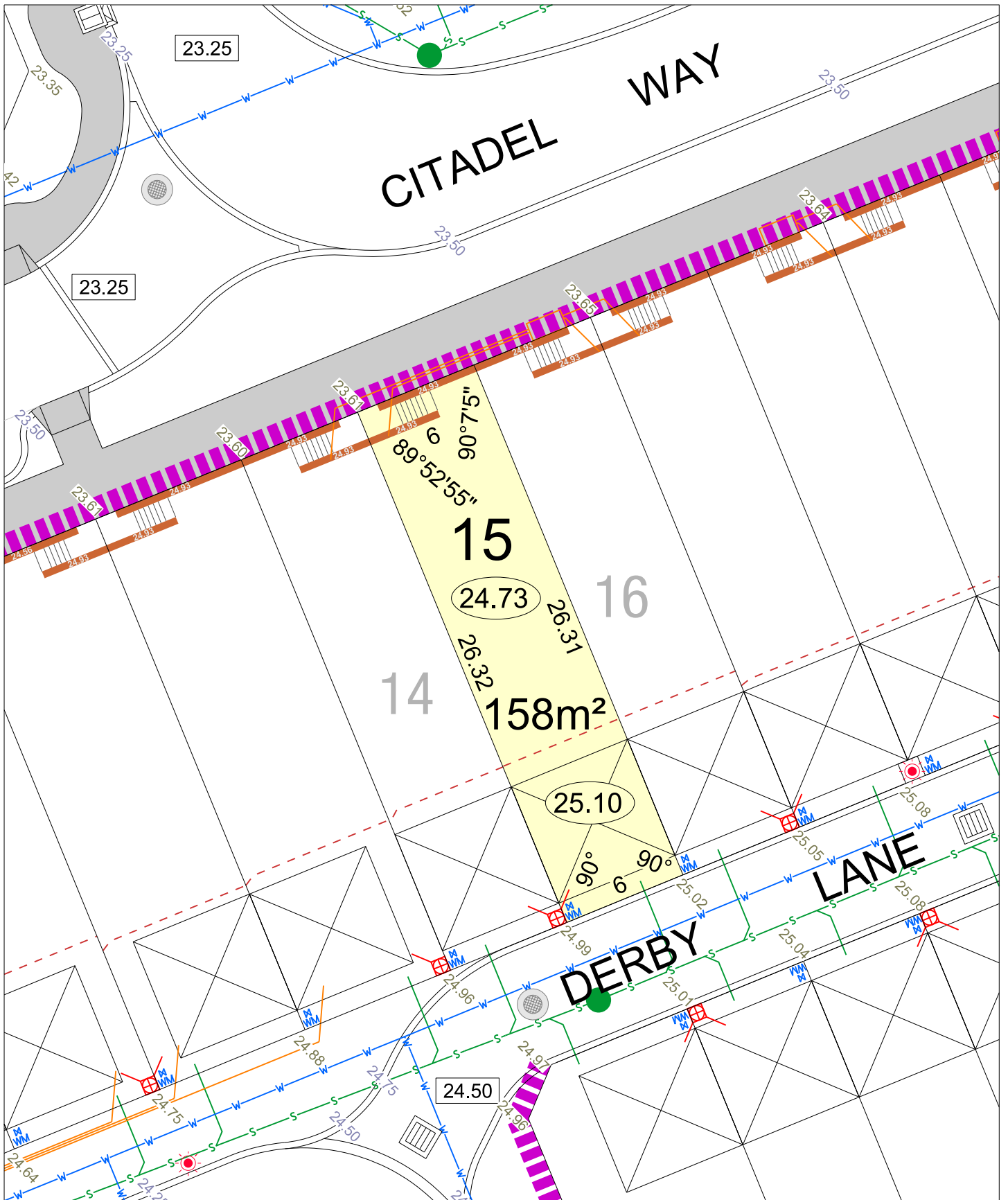
26.54

26.54

26.54

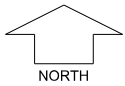
26.54

- TOP OF KERB HEIGHT
- SPOT LEVEL
- PAD LEVEL
- ROAD LEVEL
- ACCESS RESTRICTION
- GARAGE LOCATION
- OPEN FENCE



A K I N S T A G E 2

SCALE 1:250



MNG. Ref: 103692lip-019c Date: 03/1/2024

Depicted Information subject to approvals and survey.

All dimensions and areas are subject to survey. The particulars on this brochure are supplied for Information only and shall not be taken as a representation in any respect on the part of the Vendor or its agent. Authorities should be consulted when services are contained within lot boundaries as building restrictions may apply. All retaining walls and associated easements are shown exaggerated for clarity.

LEGEND

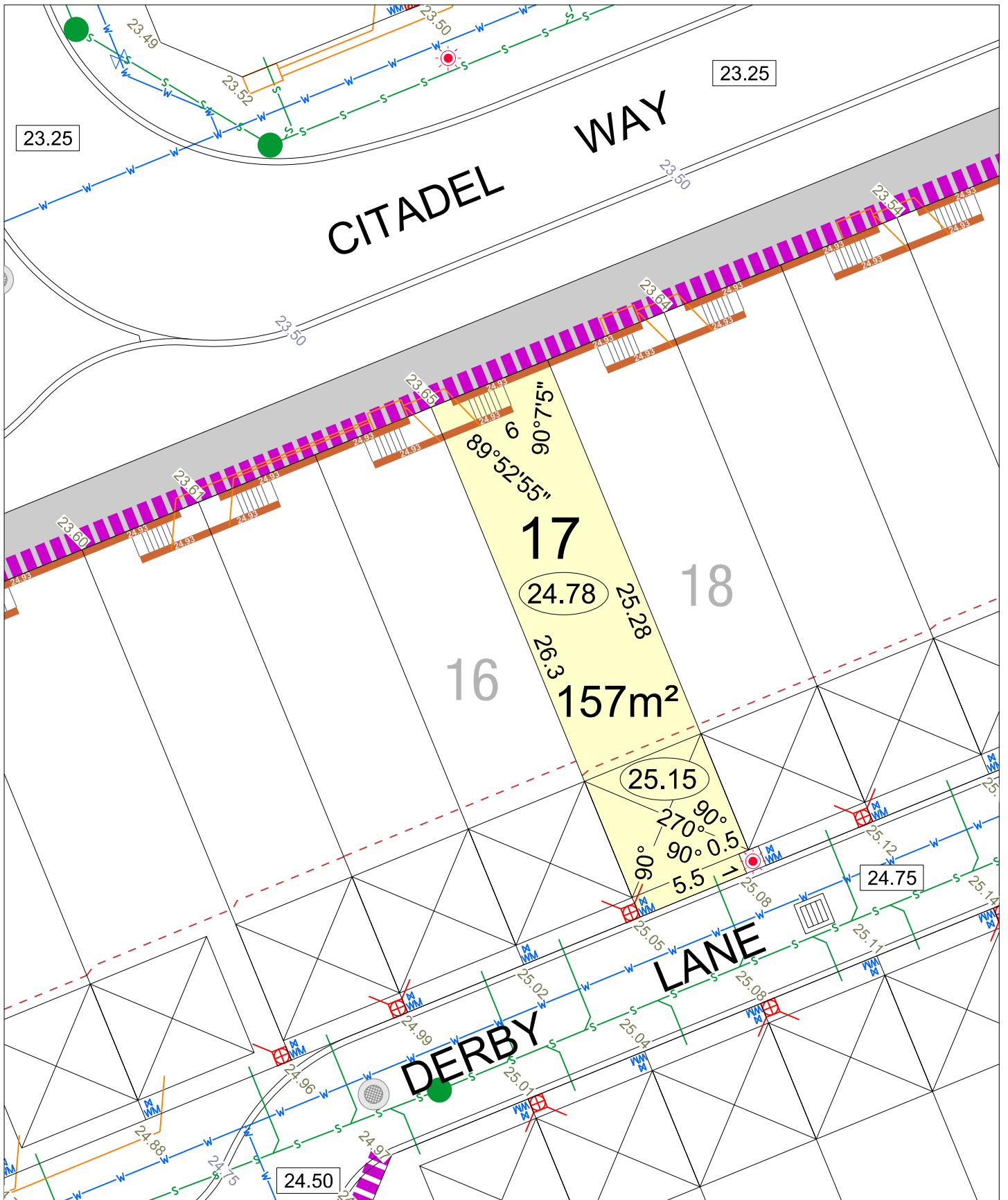
- WATER
- WATER METER/
- WATER METER/
- VALVE / HYDRANT
- SEWER/ MANHOLE
- DRAINAGE
- NBN CONNECTION
- BATTER LINE



- BELOW GROUND SERVICE PIT
- POWER DOME UNIVERSAL PILLAR
- STREETLIGHTS
- PADMOUNT SITE
- RETAINING WALL & HEIGHT
- OPEN FENCE ON RETAINING WALL & HEIGHT
- PANEL AND POST RETAINING WALL & HEIGHT

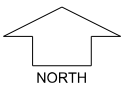


- TOP OF KERB HEIGHT
- SPOT LEVEL
- PAD LEVEL
- ROAD LEVEL
- ACCESS RESTRICTION
- GARAGE LOCATION
- OPEN FENCE



A K I N STAGE 2

SCALE 1:250



NORTH

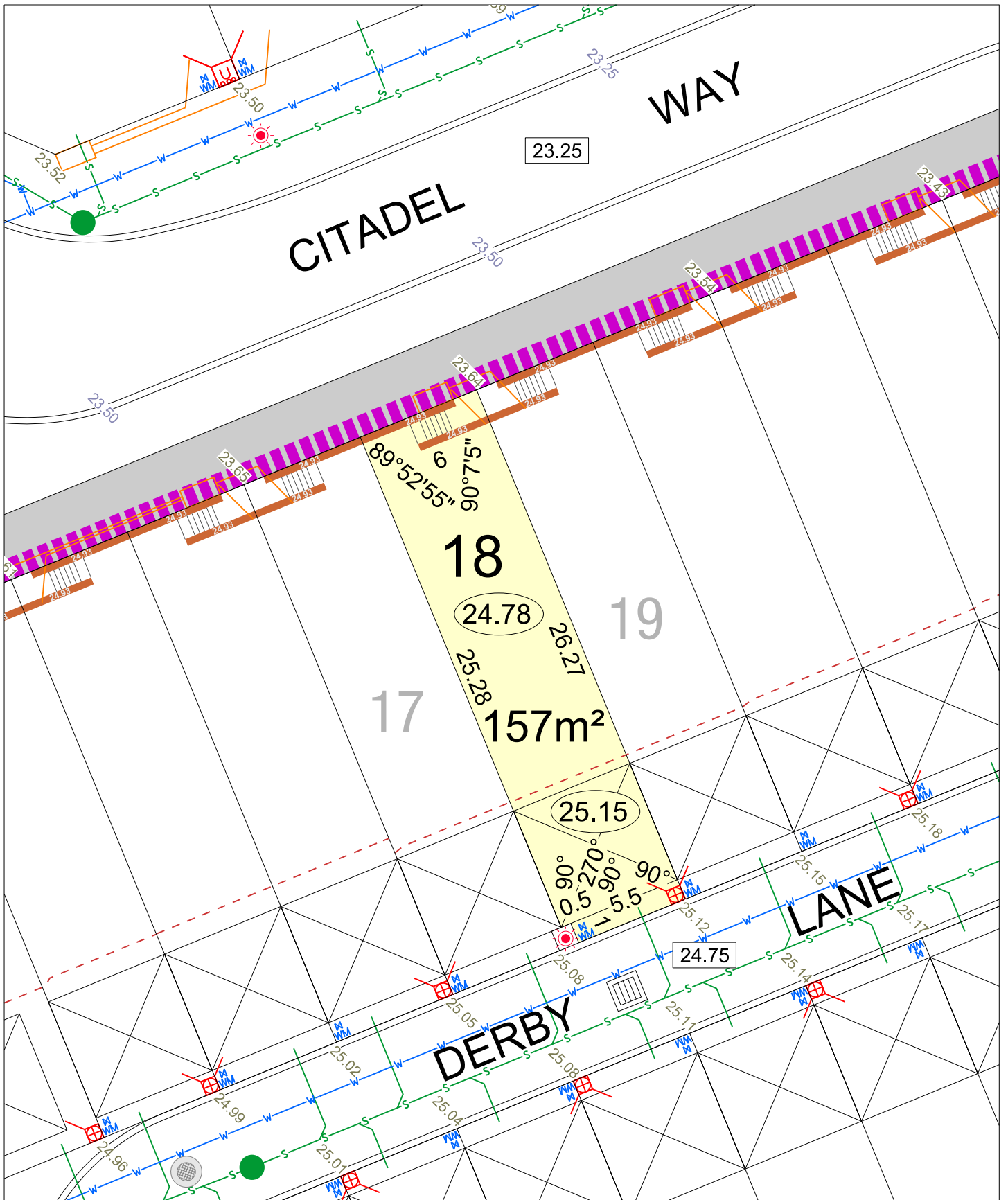
MNG. Ref: 103692lip-019c Date: 03/1/2024

Depicted Information subject to approvals and survey.

All dimensions and areas are subject to survey. The particulars on this brochure are supplied for Information only and shall not be taken as a representation in any respect on the part of the Vendor or its agent. Authorities should be consulted when services are contained within lot boundaries as building restrictions may apply. All retaining walls and associated easements are shown exaggerated for clarity.

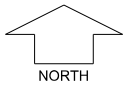
LEGEND

	WATER		BELOW GROUND SERVICE PIT		TOP OF KERB HEIGHT
	WATER METER/		POWER DOME UNIVERSAL PILLAR		SPOT LEVEL
	WATER METER/		STREETLIGHTS		PAD LEVEL
	VALVE / HYDRANT		PADMOUNT SITE		ROAD LEVEL
	SEWER/ MANHOLE		RETAINING WALL & HEIGHT		ACCESS RESTRICTION
	DRAINAGE		OPEN FENCE ON RETAINING WALL & HEIGHT		GARAGE LOCATION
	NBN CONNECTION		PANEL AND POST RETAINING WALL & HEIGHT		OPEN FENCE
	BATTER LINE				



A K I N STAGE 2

SCALE 1:250



MNG. Ref: 103692lip-019c Date: 03/1/2024

Depicted Information subject to approvals and survey.

All dimensions and areas are subject to survey. The particulars on this brochure are supplied for Information only and shall not be taken as a representation in any respect on the part of the Vendor or its agent. Authorities should be consulted when services are contained within lot boundaries as building restrictions may apply. All retaining walls and associated easements are shown exaggerated for clarity.

LEGEND

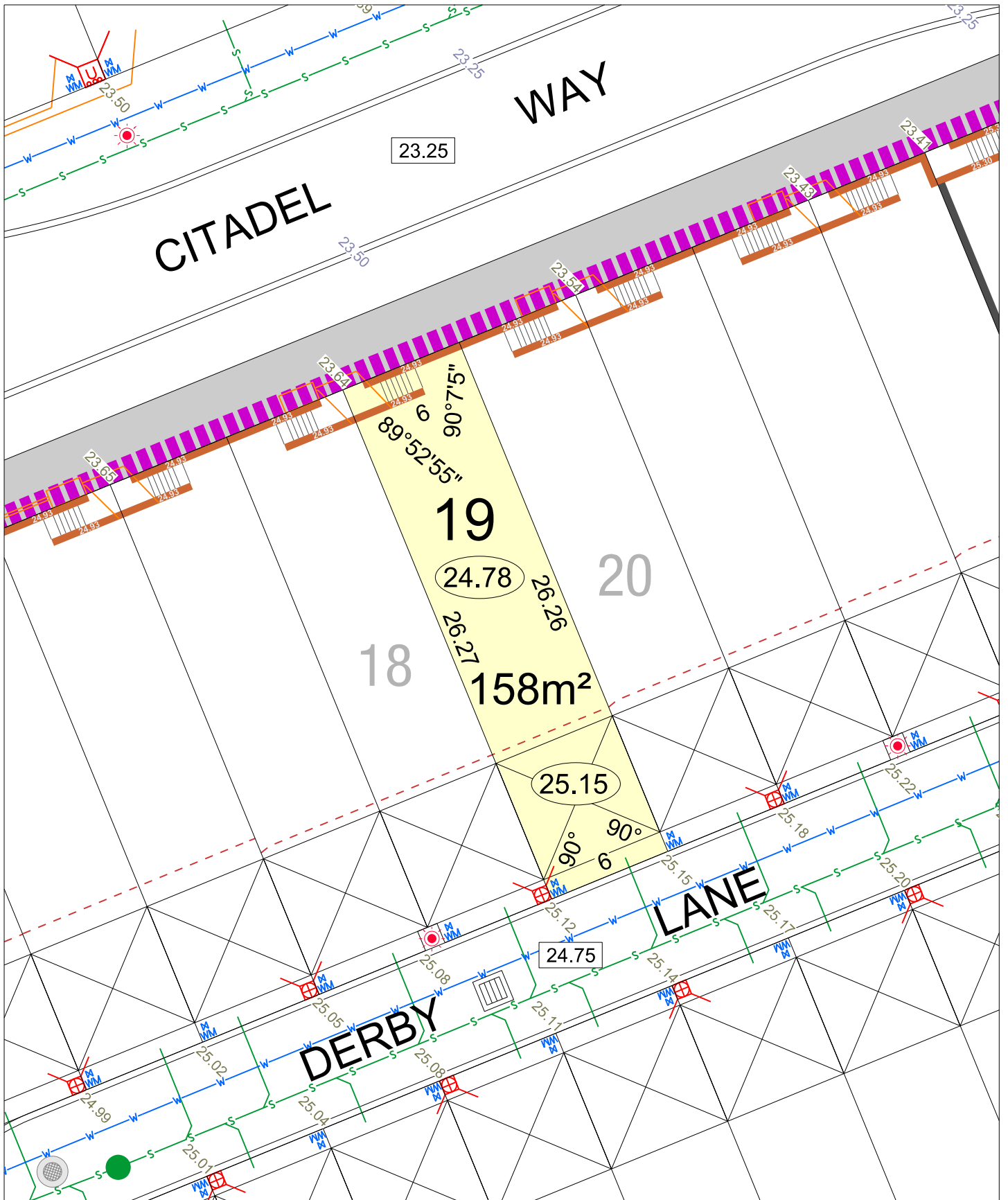
- WATER
- WATER METER/
- WATER METER/
- VALVE / HYDRANT
- SEWER/ MANHOLE
- DRAINAGE
- NBN CONNECTION
- BATTER LINE



- BELOW GROUND SERVICE PIT
- POWER DOME UNIVERSAL PILLAR
- STREETLIGHTS
- PADMOUNT SITE
- RETAINING WALL & HEIGHT
- OPEN FENCE ON RETAINING WALL & HEIGHT
- PANEL AND POST RETAINING WALL & HEIGHT

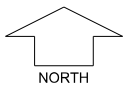


- TOP OF KERB HEIGHT
- SPOT LEVEL
- PAD LEVEL
- ROAD LEVEL
- ACCESS RESTRICTION
- GARAGE LOCATION
- OPEN FENCE



A K I N STAGE 2

SCALE 1:250



MNG. Ref: 103692lip-019c Date: 03/1/2024

Depicted Information subject to approvals and survey.

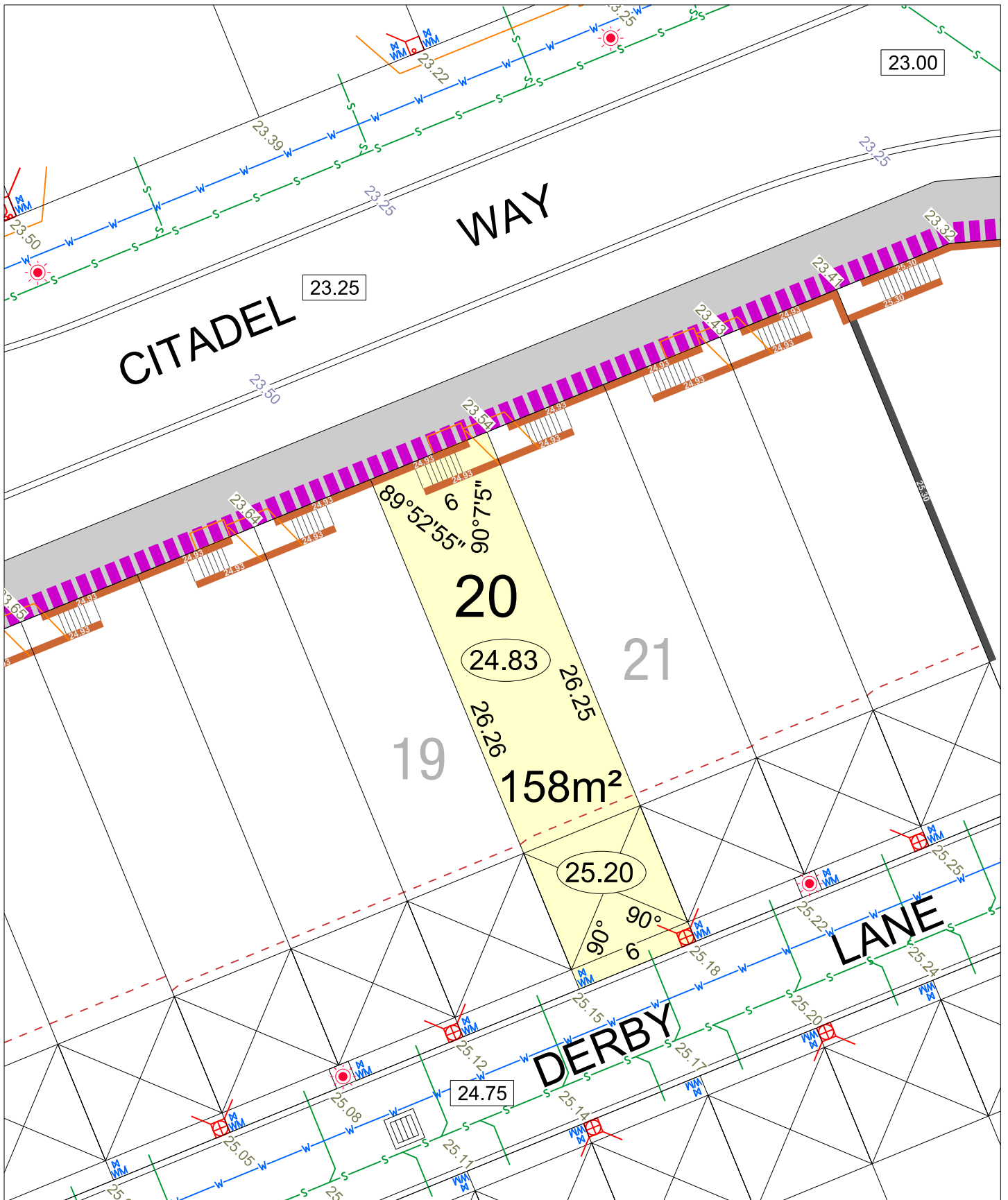
All dimensions and areas are subject to survey. The particulars on this brochure are supplied for Information only and shall not be taken as a representation in any respect on the part of the Vendor or its agent. Authorities should be consulted when services are contained within lot boundaries as building restrictions may apply. All retaining walls and associated easements are shown exaggerated for clarity.

LEGEND

- WATER
- WATER METER/
- WATER METER/
- VALVE / HYDRANT
- SEWER/ MANHOLE
- DRAINAGE
- NBN CONNECTION
- BATTER LINE

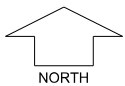
- BELOW GROUND SERVICE PIT
- POWER DOME
- UNIVERSAL PILLAR
- STREETLIGHTS
- PADMOUNT SITE
- RETAINING WALL & HEIGHT
- OPEN FENCE ON RETAINING WALL & HEIGHT
- PANEL AND POST RETAINING WALL & HEIGHT

- TOP OF KERB HEIGHT
- SPOT LEVEL
- PAD LEVEL
- ROAD LEVEL
- ACCESS RESTRICTION
- GARAGE LOCATION
- OPEN FENCE



A K I N STAGE 2

SCALE 1:250



NORTH

MNG. Ref: 103692lip-019c Date: 03/1/2024

Depicted Information subject to approvals and survey.

All dimensions and areas are subject to survey. The particulars on this brochure are supplied for Information only and shall not be taken as a representation in any respect on the part of the Vendor or its agent. Authorities should be consulted when services are contained within lot boundaries as building restrictions may apply. All retaining walls and associated easements are shown exaggerated for clarity.

LEGEND

- WATER
- WATER METER/
- WATER METER/
- VALVE / HYDRANT
- SEWER/ MANHOLE
- DRAINAGE
- NBN CONNECTION
- BATTER LINE



BELOW GROUND SERVICE PIT



POWER DOME UNIVERSAL PILLAR



STREETLIGHTS



PADMOUNT SITE



RETAINING WALL & HEIGHT



OPEN FENCE ON RETAINING WALL & HEIGHT



PANEL AND POST RETAINING WALL & HEIGHT

26.80

TOP OF KERB HEIGHT

26.16

SPOT LEVEL

25.30

PAD LEVEL

25.40

ROAD LEVEL

26.54

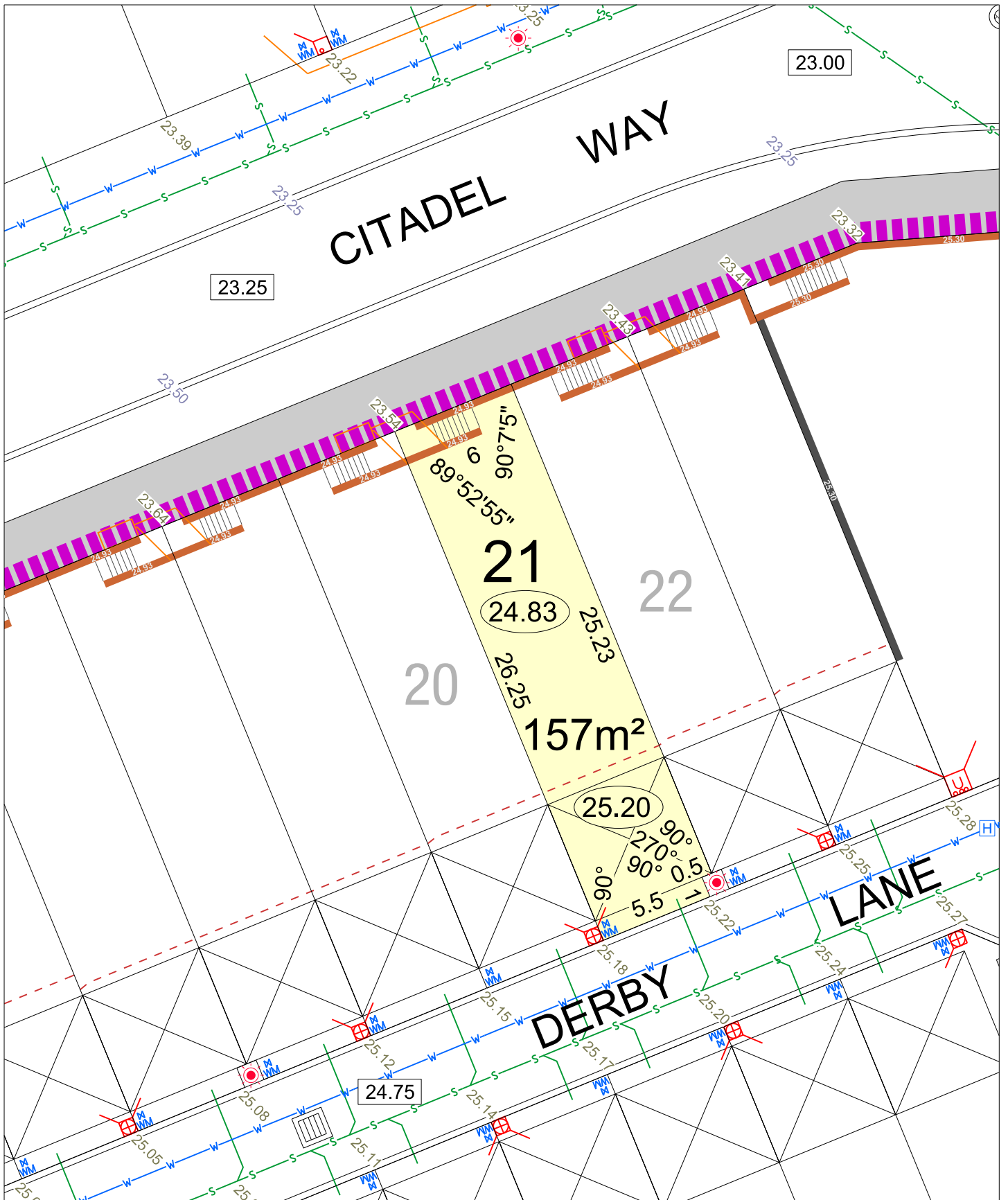
ACCESS RESTRICTION

26.54

GARAGE LOCATION

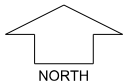
26.54

OPEN FENCE



A K I N STAGE 2

SCALE 1:250



MNG. Ref: 103692lip-019c Date: 03/1/2024

Depicted Information subject to approvals and survey.

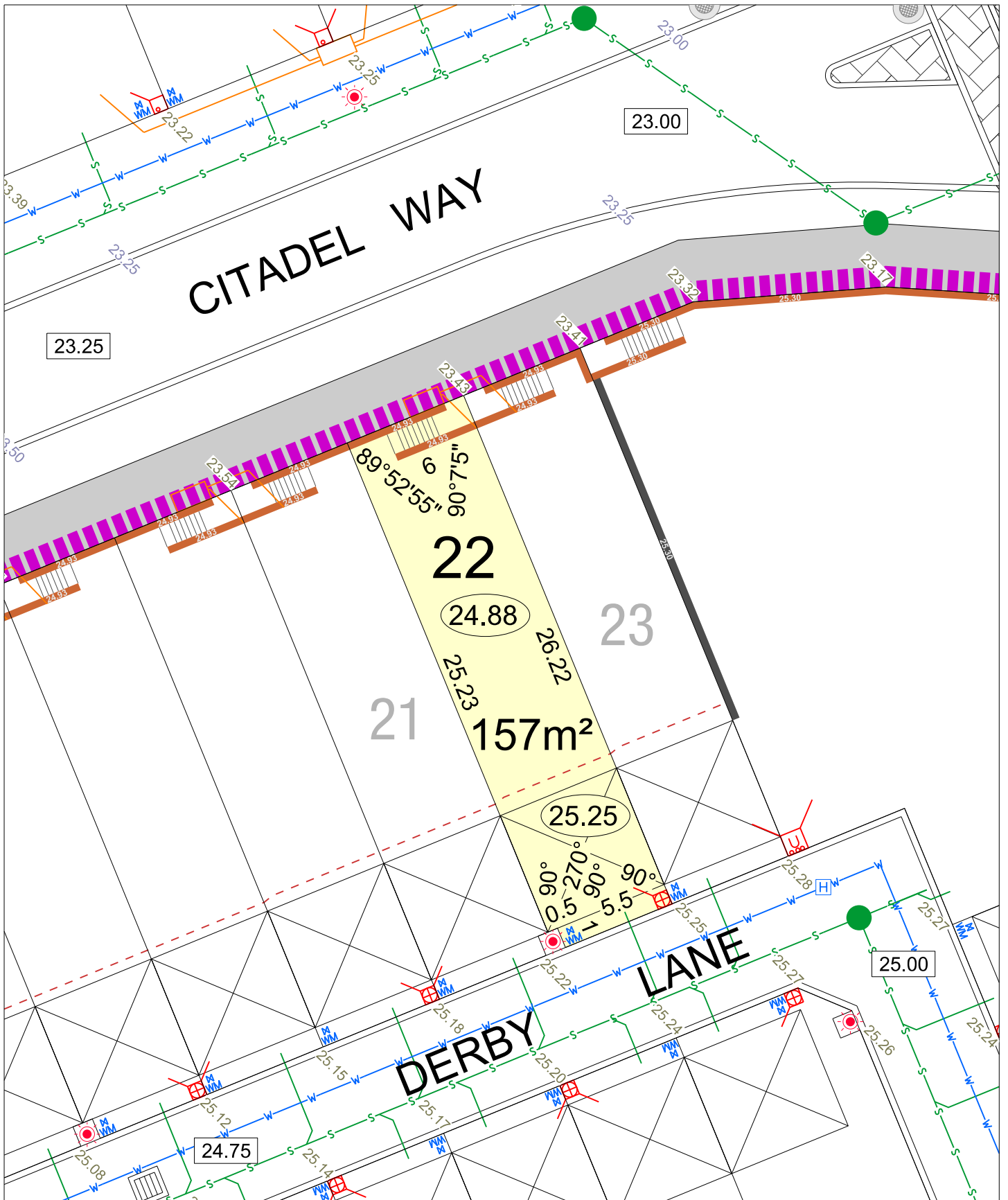
All dimensions and areas are subject to survey. The particulars on this brochure are supplied for Information only and shall not be taken as a representation in any respect on the part of the Vendor or its agent. Authorities should be consulted when services are contained within lot boundaries as building restrictions may apply. All retaining walls and associated easements are shown exaggerated for clarity.

LEGEND

- WATER
- WATER METER/
- WATER METER/
- VALVE / HYDRANT
- SEWER/ MANHOLE
- DRAINAGE
- NBN CONNECTION
- BATTER LINE

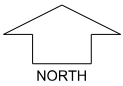
- BELOW GROUND SERVICE PIT
- POWER DOME UNIVERSAL PILLAR
- STREETLIGHTS
- PADMOUNT SITE
- RETAINING WALL & HEIGHT
- OPEN FENCE ON RETAINING WALL & HEIGHT
- PANEL AND POST RETAINING WALL & HEIGHT

- TOP OF KERB HEIGHT
- SPOT LEVEL
- PAD LEVEL
- ROAD LEVEL
- ACCESS RESTRICTION
- GARAGE LOCATION
- OPEN FENCE



A K I N STAGE 2

SCALE 1:250



MNG. Ref: 103692lip-019c Date: 03/1/2024

Depicted Information subject to approvals and survey.

All dimensions and areas are subject to survey. The particulars on this brochure are supplied for Information only and shall not be taken as a representation in any respect on the part of the Vendor or its agent. Authorities should be consulted when services are contained within lot boundaries as building restrictions may apply. All retaining walls and associated easements are shown exaggerated for clarity.

LEGEND

- WATER
- WATER METER/
- WATER METER/
- VALVE / HYDRANT
- SEWER/ MANHOLE
- DRAINAGE
- NBN CONNECTION
- BATTER LINE



- BELOW GROUND SERVICE PIT
- POWER DOME
- UNIVERSAL PILLAR
- STREETLIGHTS
- PADMOUNT SITE
- RETAINING WALL & HEIGHT
- OPEN FENCE ON RETAINING WALL & HEIGHT
- PANEL AND POST RETAINING WALL & HEIGHT

26.80

26.16

25.30

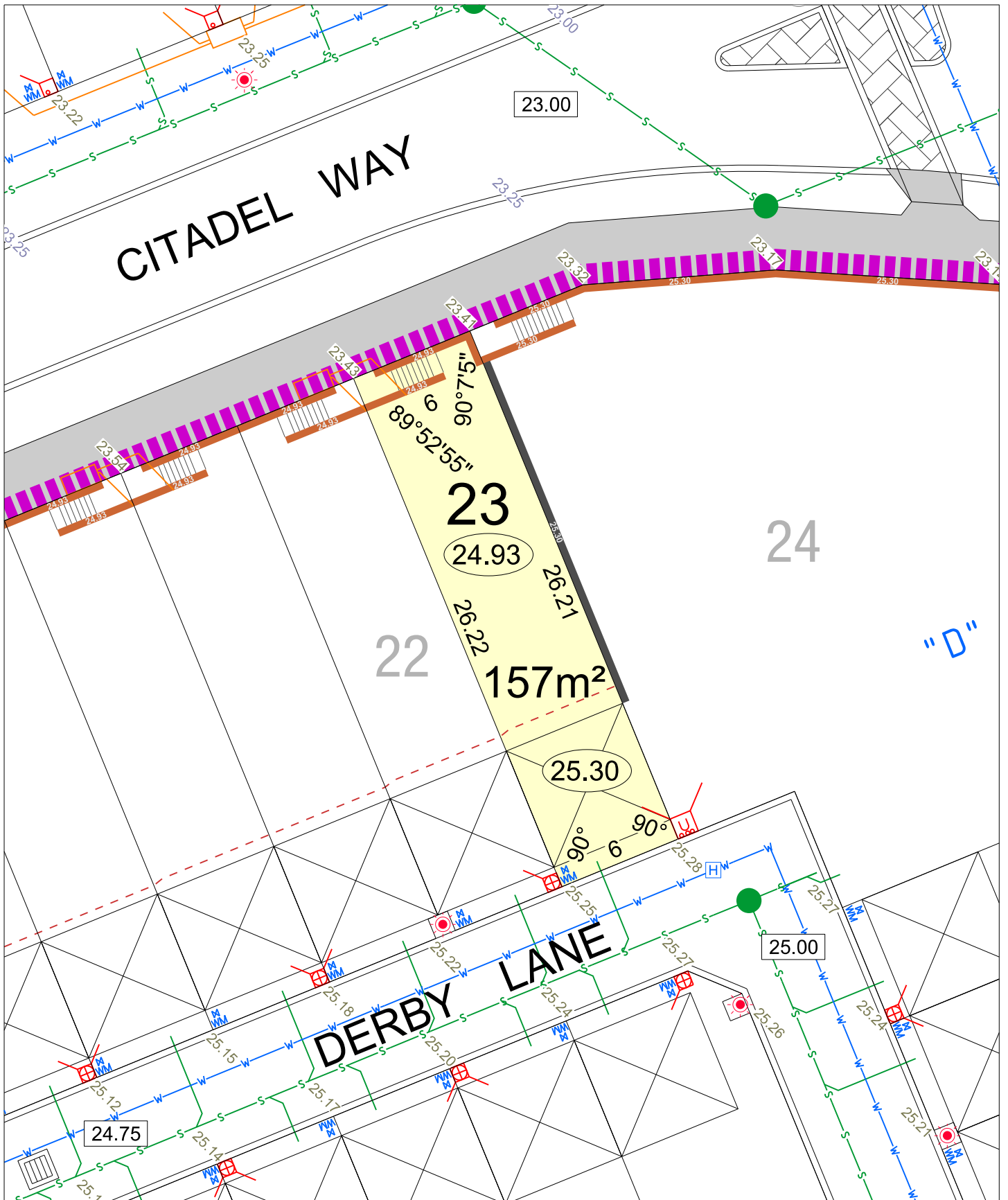
25.40

26.54

26.54

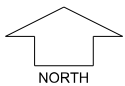
26.54

- TOP OF KERB HEIGHT
- SPOT LEVEL
- PAD LEVEL
- ROAD LEVEL
- ACCESS RESTRICTION
- GARAGE LOCATION
- OPEN FENCE



A K I N STAGE 2

SCALE 1:250



MNG. Ref: 103692lip-019c Date: 03/1/2024

Depicted Information subject to approvals and survey.

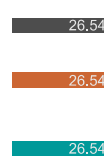
All dimensions and areas are subject to survey. The particulars on this brochure are supplied for Information only and shall not be taken as a representation in any respect on the part of the Vendor or its agent. Authorities should be consulted when services are contained within lot boundaries as building restrictions may apply. All retaining walls and associated easements are shown exaggerated for clarity.

LEGEND

- WATER
- WATER METER/
- WATER METER/
- VALVE / HYDRANT
- SEWER/ MANHOLE
- DRAINAGE
- NBN CONNECTION
- BATTER LINE



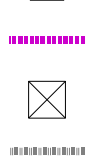
- BELOW GROUND SERVICE PIT
- POWER DOME
- UNIVERSAL PILLAR
- STREETLIGHTS
- PADMOUNT SITE



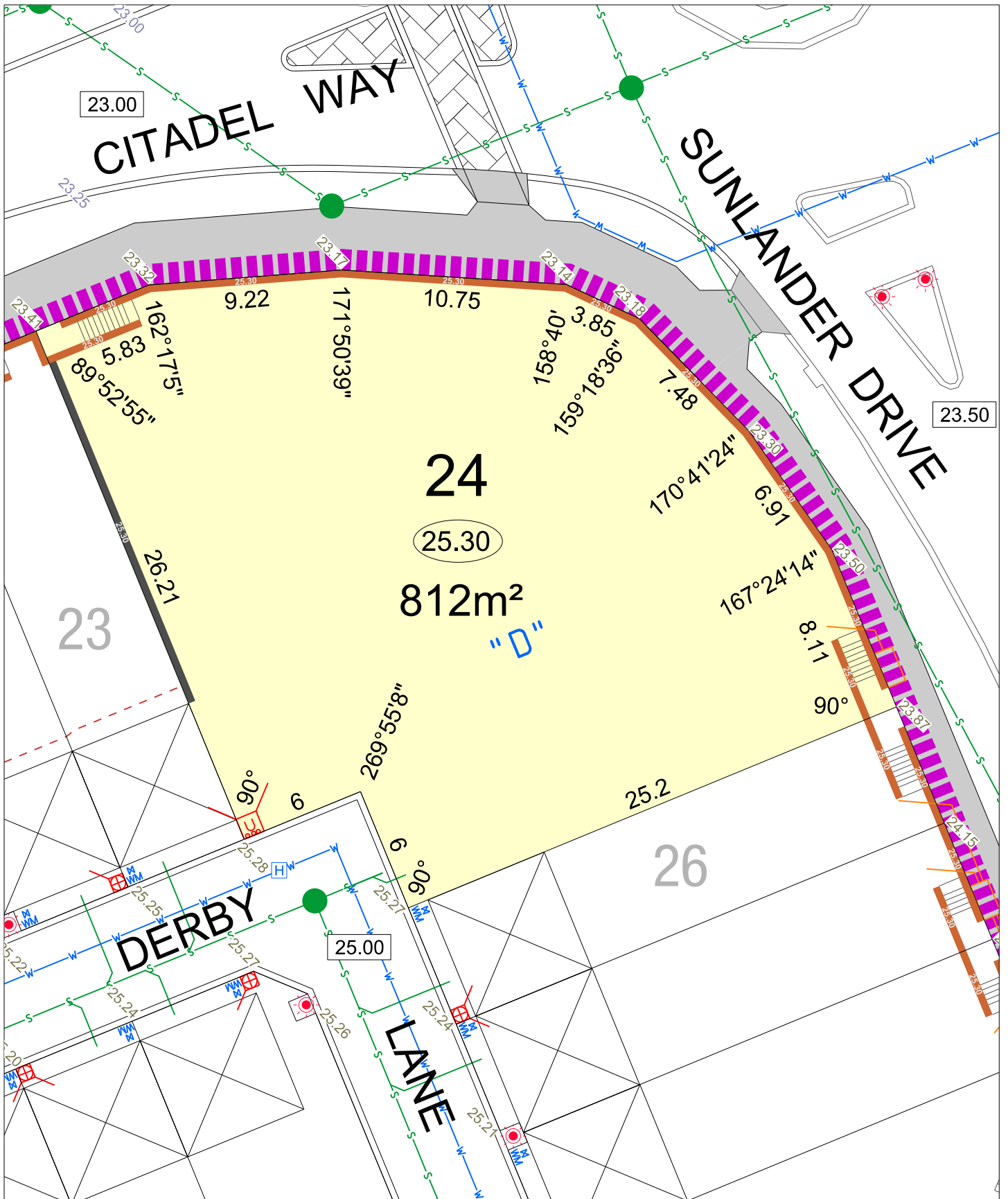
- RETAINING WALL & HEIGHT
- OPEN FENCE ON RETAINING WALL & HEIGHT
- PANEL AND POST RETAINING WALL & HEIGHT



- TOP OF KERB HEIGHT
- SPOT LEVEL
- PAD LEVEL
- ROAD LEVEL

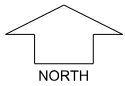


- ACCESS RESTRICTION
- GARAGE LOCATION
- OPEN FENCE



A K I N STAGE 2

SCALE 1:250



MNG. Ref: 103692lip-019c Date: 03/1/2024

Depicted Information subject to approvals and survey.

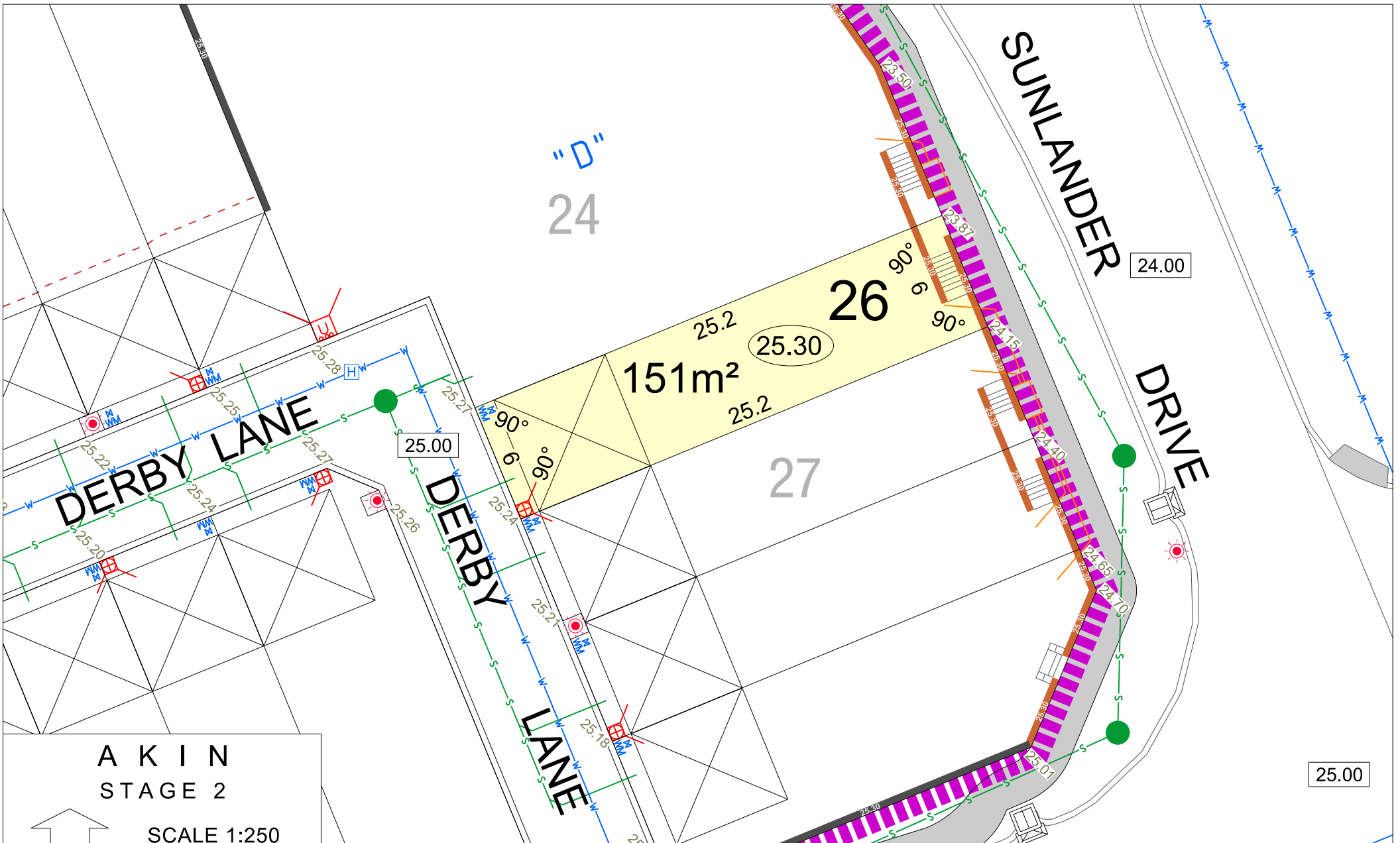
All dimensions and areas are subject to survey. The particulars on this brochure are supplied for Information only and shall not be taken as a representation in any respect on the part of the Vendor or its agent. Authorities should be consulted when services are contained within lot boundaries as building restrictions may apply. All retaining walls and associated easements are shown exaggerated for clarity.

LEGEND

- WATER
- WATER METER/
- WATER METER/
- VALVE / HYDRANT
- SEWER/ MANHOLE
- DRAINAGE
- NBN CONNECTION
- BATTER LINE

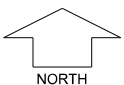
- BELOW GROUND SERVICE PIT
- POWER DOME UNIVERSAL PILLAR
- STREETLIGHTS
- PADMOUNT SITE
- RETAINING WALL & HEIGHT
- OPEN FENCE ON RETAINING WALL & HEIGHT
- PANEL AND POST RETAINING WALL & HEIGHT

- TOP OF KERB HEIGHT
- SPOT LEVEL
- PAD LEVEL
- ROAD LEVEL
- ACCESS RESTRICTION
- GARAGE LOCATION
- OPEN FENCE



**A K I N
STAGE 2**

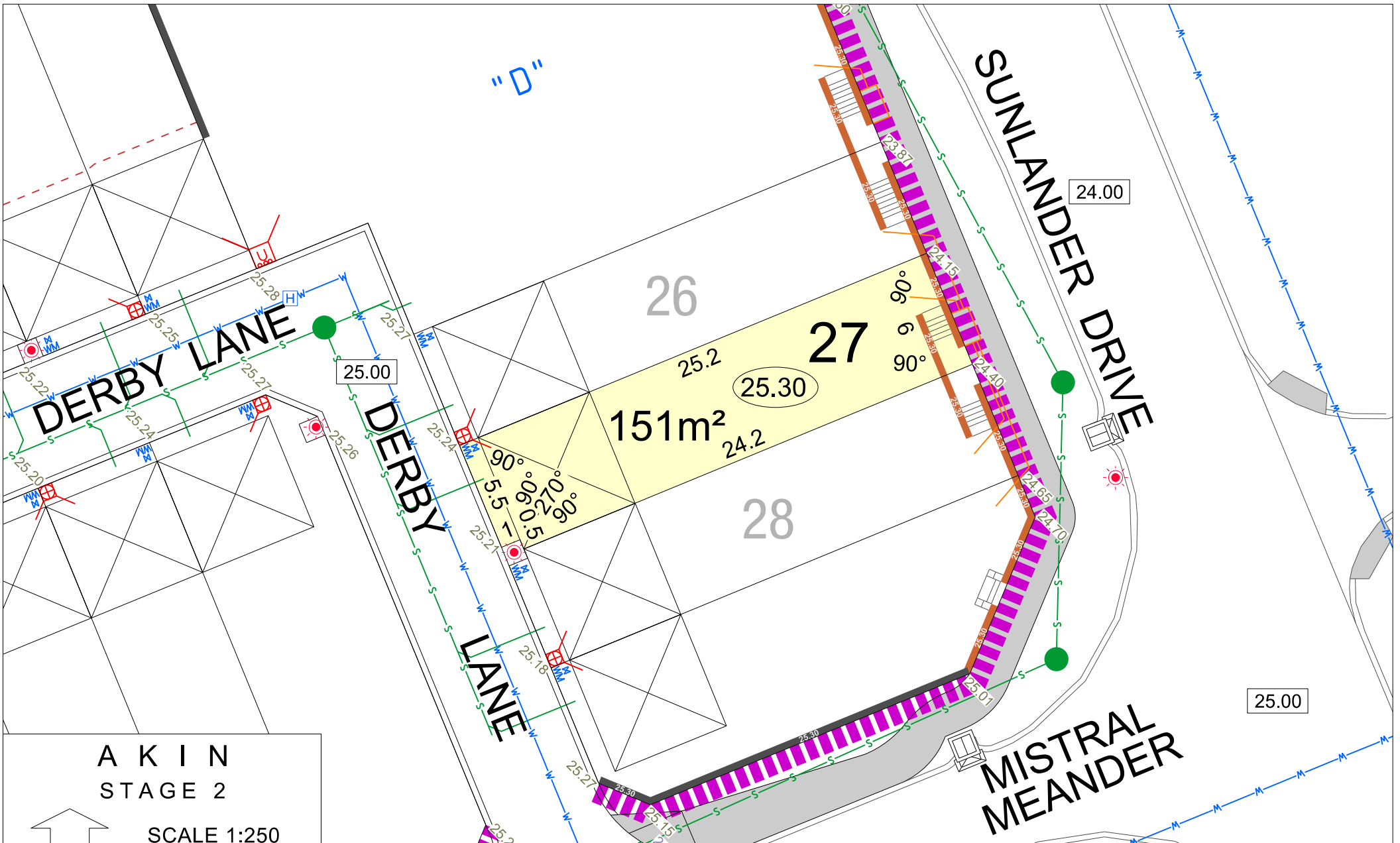
SCALE 1:250



MNG. Ref: 103692lip-019c Date: 03/1/2024
Depicted information subject to approvals and survey.
 All dimensions and areas are subject to survey. The particulars on this brochure are supplied for Information only and shall not be taken as a representation in any respect on the part of the Vendor or its agent. Authorities should be consulted when services are contained within lot boundaries as building restrictions may apply. All retaining walls and associated easements are shown exaggerated for clarity.

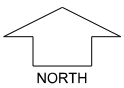
LEGEND

WATER	DRAINAGE	BELOW GROUND SERVICE PIT	GARAGE LOCATION	24.99 TOP OF KERB HEIGHT
WATER METER	RETAINING WALL & HEIGHT	POWER DOME UNIVERSAL PILLAR	PADMOUNT SITE	SPOT LEVEL
DEFERRED WATER SERVICE	PANEL AND POST RETAINING WALL & HEIGHT	STREETLIGHTS	SEWER/ MANHOLE	PAD LEVEL
VALVE / HYDRANT	OPEN FENCE ON RETAINING WALL & HEIGHT	NBN CONNECTION	ACCESS RESTRICTION	ROAD LEVEL
	OPEN FENCE	BATTER LINE		



A K I N STAGE 2

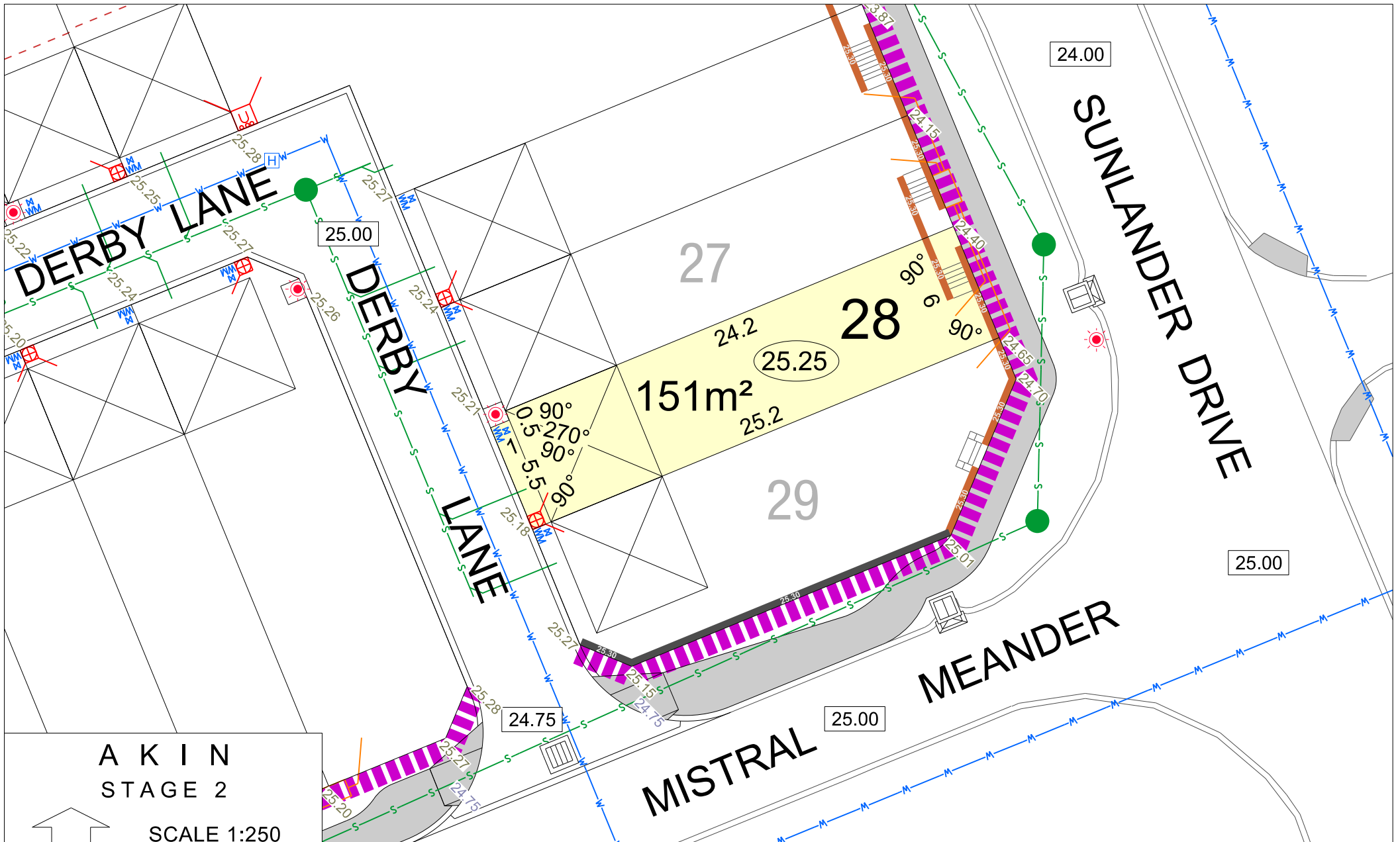
SCALE 1:250



MNG. Ref: 103692lip-019c Date: 03/1/2024
 Depicted information subject to approvals and survey.
 All dimensions and areas are subject to survey. The particulars on this brochure are supplied for Information only and shall not be taken as a representation in any respect on the part of the Vendor or its agent. Authorities should be consulted when services are contained within lot boundaries as building restrictions may apply. All retaining walls and associated easements are shown exaggerated for clarity.

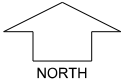
LEGEND

- | | | | | | | | | | |
|--|------------------------|--|--|--|--------------------------|--|--------------------|--|--------------------|
| | WATER | | DRAINAGE | | BELOW GROUND SERVICE PIT | | GARAGE LOCATION | | TOP OF KERB HEIGHT |
| | WATER METER | | RETAINING WALL & HEIGHT | | POWER DOME | | PADMOUNT SITE | | SPOT LEVEL |
| | DEFERRED WATER SERVICE | | PANEL AND POST RETAINING WALL & HEIGHT | | STREETLIGHTS | | SEWER/ MANHOLE | | ROAD LEVEL |
| | VALVE / HYDRANT | | OPEN FENCE ON RETAINING WALL & HEIGHT | | NBN CONNECTION | | ACCESS RESTRICTION | | |
| | | | OPEN FENCE | | BATTER LINE | | | | |


























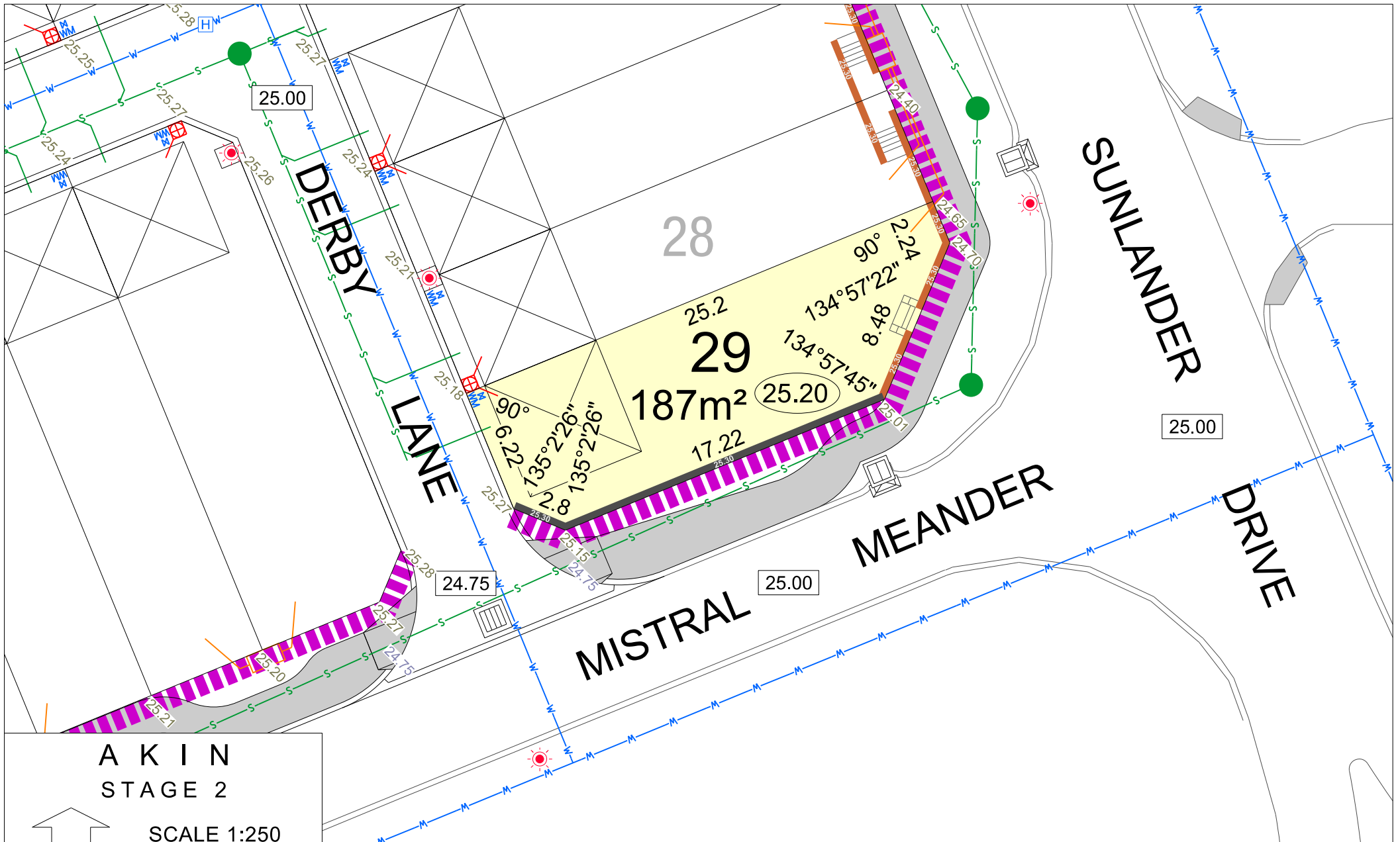
A K I N
STAGE 2

SCALE 1:250

 NORTH

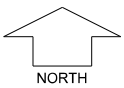
MNG. Ref: 103692lip-019c Date: 03/1/2024
 Depicted information subject to approvals and survey.
 All dimensions and areas are subject to survey. The particulars on this brochure are supplied for Information only and shall not be taken as a representation in any respect on the part of the Vendor or its agent. Authorities should be consulted when services are contained within lot boundaries as building restrictions may apply. All retaining walls and associated easements are shown exaggerated for clarity.

LEGEND		DRAINAGE		BELOW GROUND SERVICE PIT		GARAGE LOCATION		TOP OF KERB HEIGHT			
	WATER		RETAINING WALL & HEIGHT		POWER DOME		GARAGE LOCATION		24.99	TOP OF KERB HEIGHT	
	WATER METER		26.54 RETAINING WALL & HEIGHT		UNIVERSAL PILLAR		PADMOUNT SITE		26.16	SPOT LEVEL	
	DEFERRED WATER SERVICE		26.54 OPEN FENCE ON RETAINING WALL & HEIGHT		STREETLIGHTS		SEWER/ MANHOLE			PAD LEVEL	
	VALVE / HYDRANT		OPEN FENCE		NBN CONNECTION		ACCESS RESTRICTION			25.40	ROAD LEVEL
					BATTER LINE						



A K I N STAGE 2

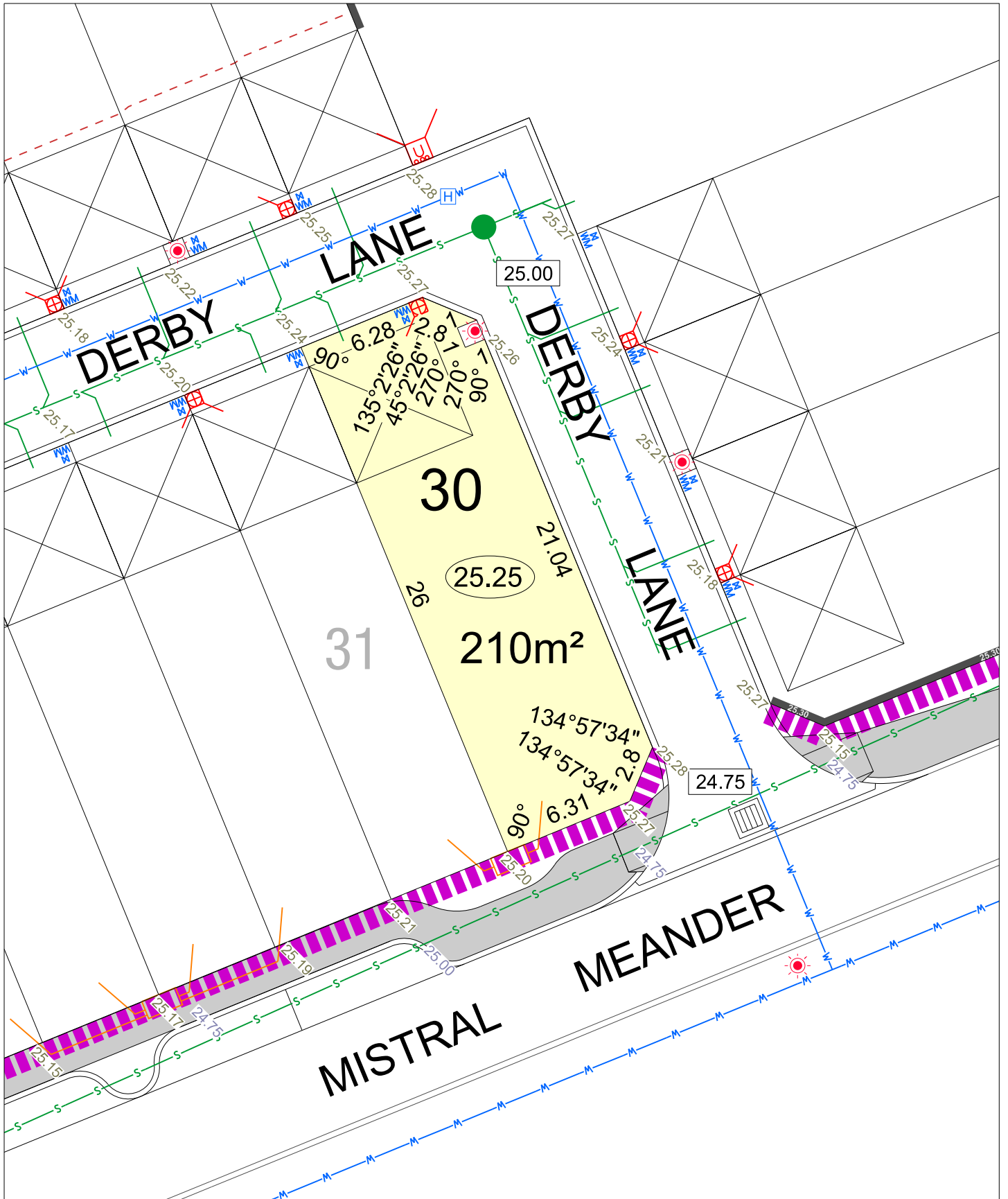
SCALE 1:250



MNG. Ref: 103692lip-019c Date: 03/1/2024
 Depicted information subject to approvals and survey.
 All dimensions and areas are subject to survey. The particulars on this brochure are supplied for Information only and shall not be taken as a representation in any respect on the part of the Vendor or its agent. Authorities should be consulted when services are contained within lot boundaries as building restrictions may apply. All retaining walls and associated easements are shown exaggerated for clarity.

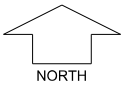
LEGEND

	WATER		DRAINAGE		BELOW GROUND SERVICE PIT		GARAGE LOCATION		TOP OF KERB HEIGHT
	WATER METER		RETAINING WALL & HEIGHT		POWER DOME UNIVERSAL PILLAR		PADMOUNT SITE		SPOT LEVEL
	DEFERRED WATER SERVICE		PANEL AND POST RETAINING WALL & HEIGHT		STREETLIGHTS		SEWER/ MANHOLE		PAD LEVEL
	VALVE / HYDRANT		OPEN FENCE ON RETAINING WALL & HEIGHT		NBN CONNECTION		ACCESS RESTRICTION		ROAD LEVEL
			RETAINING WALL & HEIGHT		BATTER LINE				



A K I N STAGE 2

SCALE 1:250



MNG.Ref: 103692lip-019b Date: 01/12/2023

Depicted Information subject to approvals and survey.

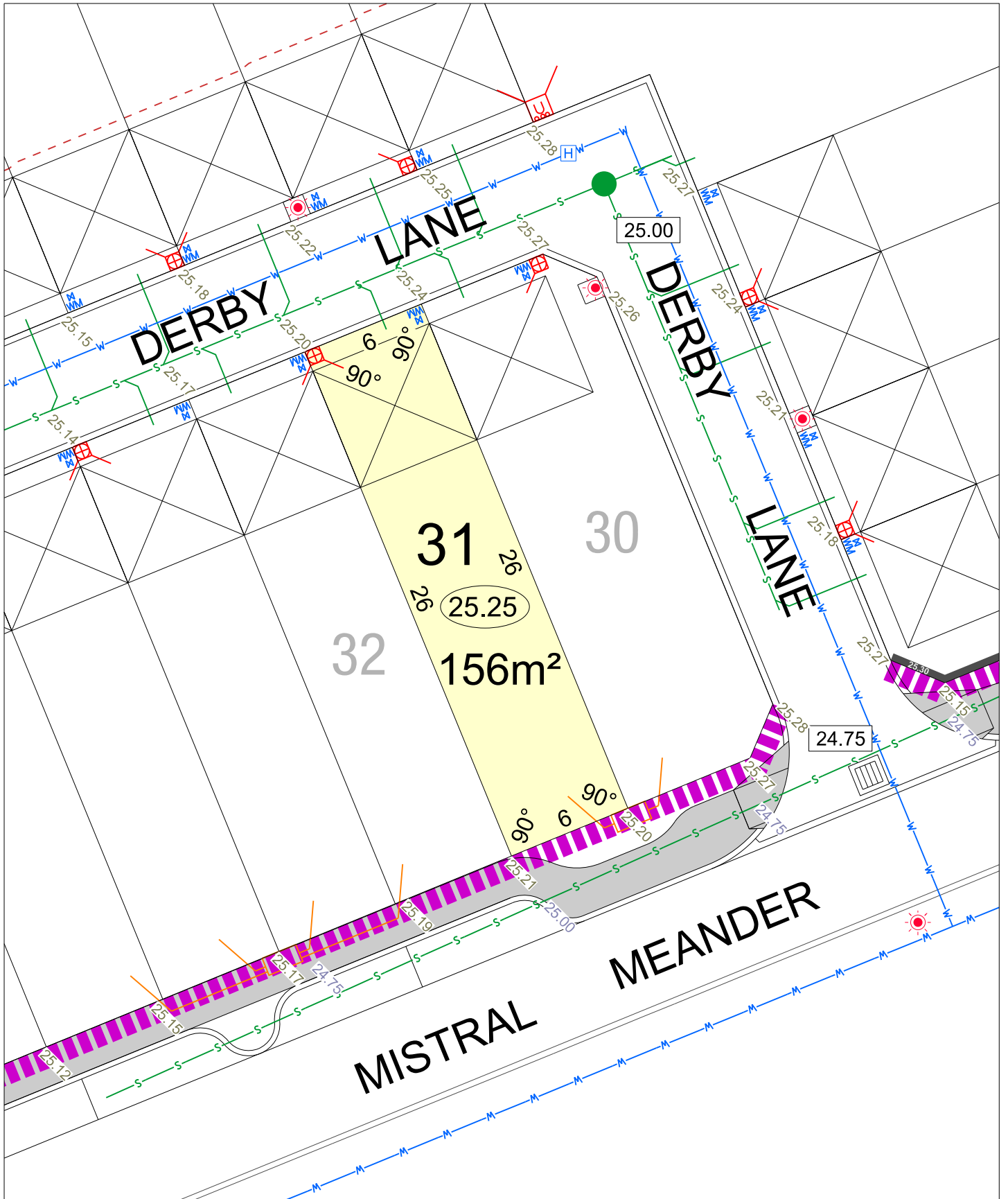
All dimensions and areas are subject to survey. The particulars on this brochure are supplied for Information only and shall not be taken as a representation in any respect on the part of the Vendor or its agent. Authorities should be consulted when services are contained within lot boundaries as building restrictions may apply. All retaining walls and associated easements are shown exaggerated for clarity.

LEGEND

- WATER
- WATER METER/
- WATER METER/
- VALVE / HYDRANT
- SEWER/ MANHOLE
- DRAINAGE
- NBN CONNECTION
- BATTER LINE

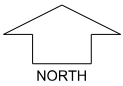
- BELOW GROUND SERVICE PIT
- POWER DOME UNIVERSAL PILLAR
- STREETLIGHTS
- PADMOUNT SITE
- RETAINING WALL & HEIGHT
- PANEL AND POST RETAINING WALL & HEIGHT

- TOP OF KERB HEIGHT
- SPOT LEVEL
- PAD LEVEL
- ROAD LEVEL
- ACCESS RESTRICTION
- GARAGE LOCATION
- OPEN FENCE



A K I N STAGE 2

SCALE 1:250



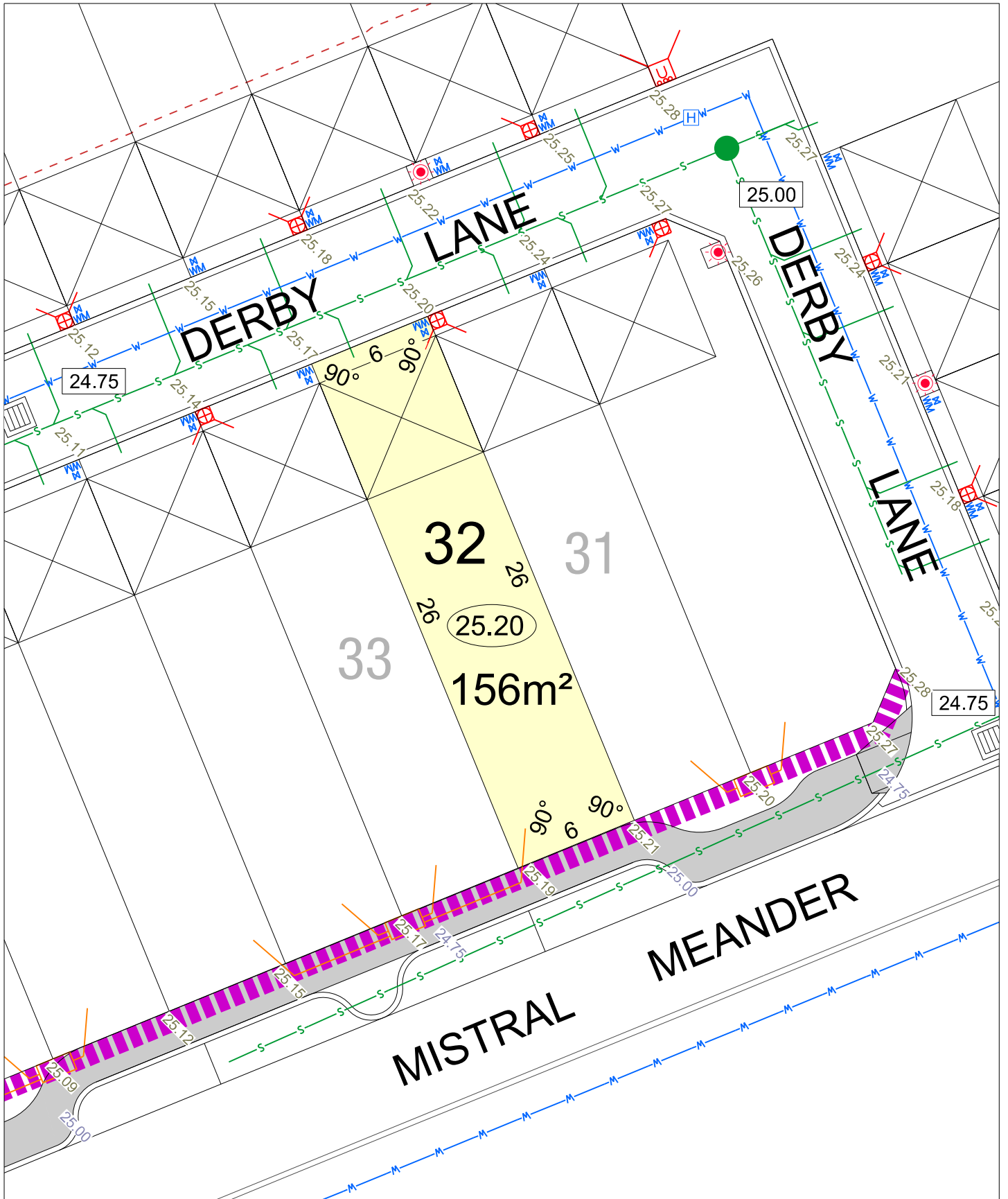
MNG.Ref: 103692lip-019b Date: 01/12/2023

Depicted Information subject to approvals and survey.

All dimensions and areas are subject to survey. The particulars on this brochure are supplied for Information only and shall not be taken as a representation in any respect on the part of the Vendor or its agent. Authorities should be consulted when services are contained within lot boundaries as building restrictions may apply. All retaining walls and associated easements are shown exaggerated for clarity.

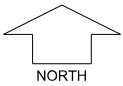
LEGEND

	WATER		BELOW GROUND SERVICE PIT		26.80	TOP OF KERB HEIGHT
	WATER METER/		POWER DOME UNIVERSAL PILLAR		26.16	SPOT LEVEL
	WATER METER/		STREETLIGHTS		25.30	PAD LEVEL
	VALVE / HYDRANT		PADMOUNT SITE		25.40	ROAD LEVEL
	SEWER/ MANHOLE		RETAINING WALL & HEIGHT			ACCESS RESTRICTION
	DRAINAGE		PANEL AND POST RETAINING WALL & HEIGHT			GARAGE LOCATION
	NBN CONNECTION		OPEN FENCE			
	BATTER LINE					



A K I N STAGE 2

SCALE 1:250



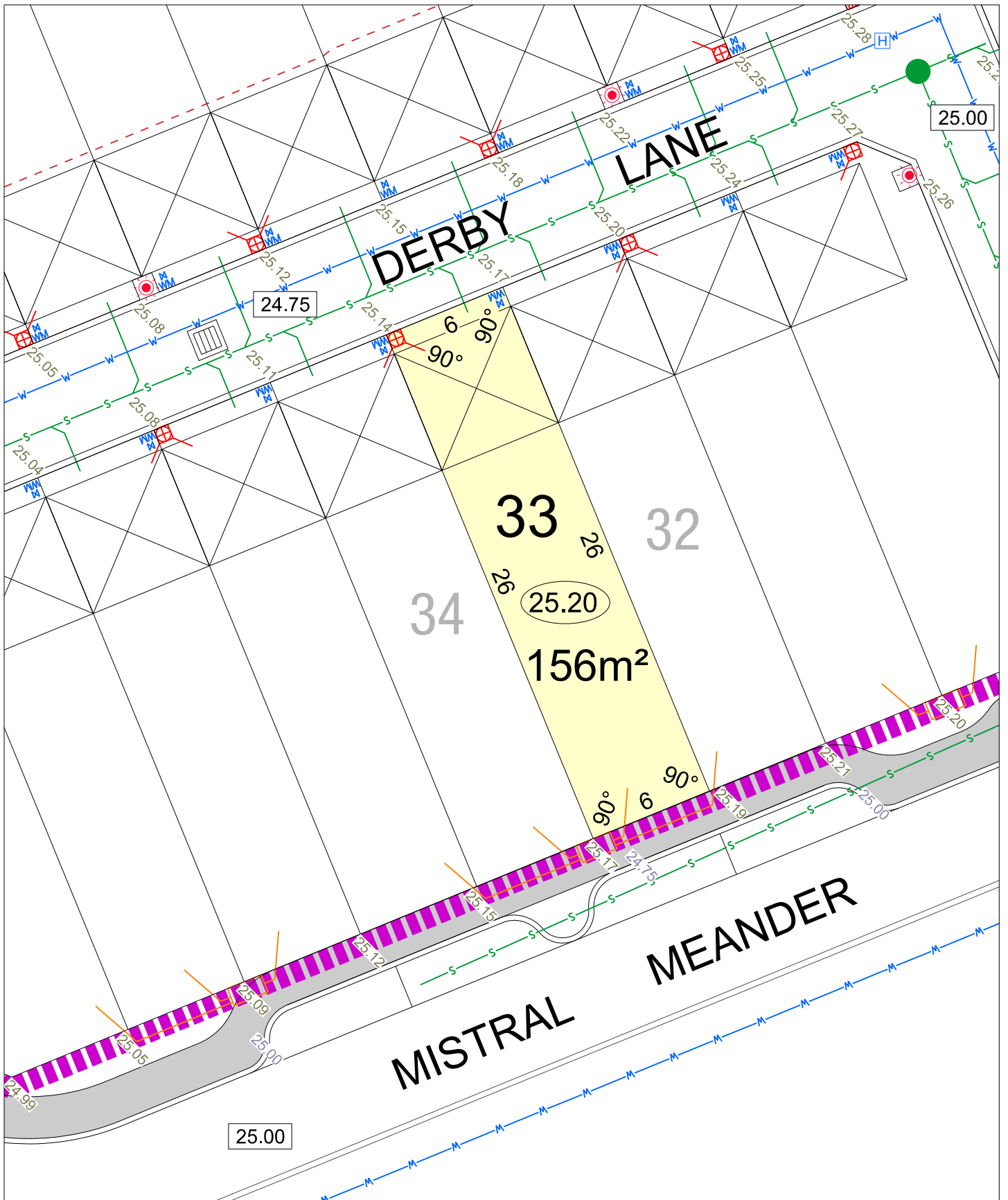
MNG.Ref: 103692lip-019b Date: 01/12/2023

Depicted Information subject to approvals and survey.

All dimensions and areas are subject to survey. The particulars on this brochure are supplied for Information only and shall not be taken as a representation in any respect on the part of the Vendor or its agent. Authorities should be consulted when services are contained within lot boundaries as building restrictions may apply. All retaining walls and associated easements are shown exaggerated for clarity.

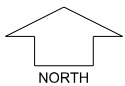
LEGEND

	WATER		BELOW GROUND SERVICE PIT		26.80	TOP OF KERB HEIGHT
	WATER METER/		POWER DOME UNIVERSAL PILLAR		26.16	SPOT LEVEL
	WATER METER/		STREETLIGHTS		26.39	PAD LEVEL
	VALVE / HYDRANT		PADMOUNT SITE		25.40	ROAD LEVEL
	SEWER/ MANHOLE		RETAINING WALL & HEIGHT		26.54	PANEL AND POST RETAINING WALL & HEIGHT
	DRAINAGE		PANEL AND POST RETAINING WALL & HEIGHT			ACCESS RESTRICTION
	NBN CONNECTION		OPEN FENCE			GARAGE LOCATION
	BATTER LINE					



A K I N STAGE 2

SCALE 1:250



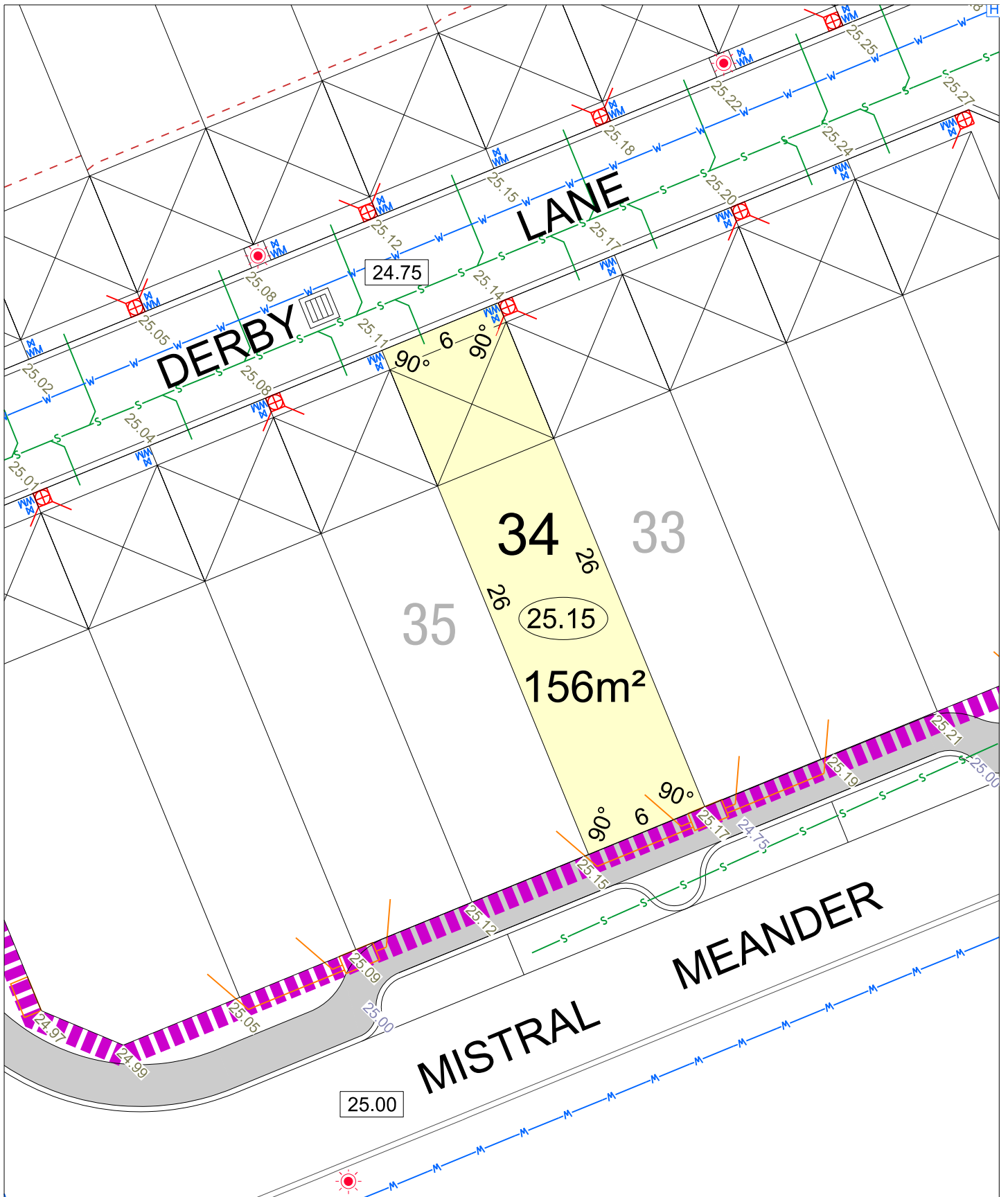
MNG.Ref: 103692lip-019b Date: 01/12/2023

Depicted Information subject to approvals and survey.

All dimensions and areas are subject to survey. The particulars on this brochure are supplied for Information only and shall not be taken as a representation in any respect on the part of the Vendor or its agent. Authorities should be consulted when services are contained within lot boundaries as building restrictions may apply. All retaining walls and associated easements are shown exaggerated for clarity.

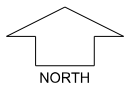
LEGEND

	WATER		BELOW GROUND SERVICE PIT		TOP OF KERB HEIGHT
	WATER METER/		POWER DOME UNIVERSAL PILLAR		SPOT LEVEL
	WATER METER/		STREETLIGHTS		PAD LEVEL
	VALVE / HYDRANT		PADMOUNT SITE		ROAD LEVEL
	SEWER/ MANHOLE		RETAINING WALL & HEIGHT		ACCESS RESTRICTION
	DRAINAGE		PANEL AND POST RETAINING WALL & HEIGHT		GARAGE LOCATION
	NBN CONNECTION		BATTER LINE		OPEN FENCE



A K I N STAGE 2

SCALE 1:250



NORTH

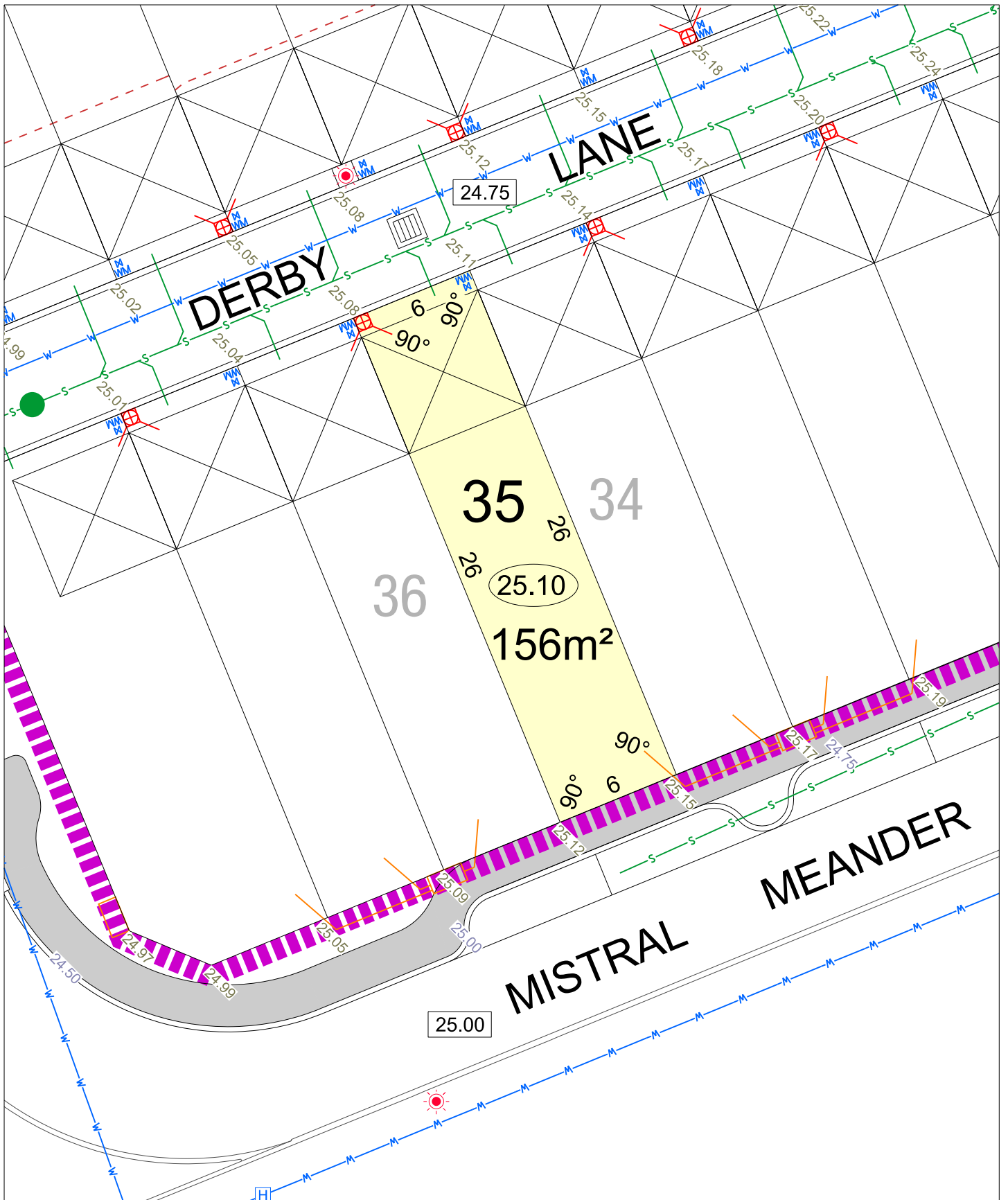
MNG.Ref: 103692lip-019b Date: 01/12/2023

Depicted Information subject to approvals and survey.

All dimensions and areas are subject to survey. The particulars on this brochure are supplied for Information only and shall not be taken as a representation in any respect on the part of the Vendor or its agent. Authorities should be consulted when services are contained within lot boundaries as building restrictions may apply. All retaining walls and associated easements are shown exaggerated for clarity.

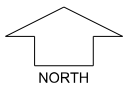
LEGEND

	WATER		BELOW GROUND SERVICE PIT		TOP OF KERB HEIGHT
	WATER METER/		POWER DOME UNIVERSAL PILLAR		SPOT LEVEL
	WATER METER/		STREETLIGHTS		PAD LEVEL
	VALVE / HYDRANT		PADMOUNT SITE		ROAD LEVEL
	SEWER/ MANHOLE		RETAINING WALL & HEIGHT		ACCESS RESTRICTION
	DRAINAGE		PANEL AND POST RETAINING WALL & HEIGHT		GARAGE LOCATION
	NBN CONNECTION		BATTER LINE		OPEN FENCE



A K I N STAGE 2

SCALE 1:250



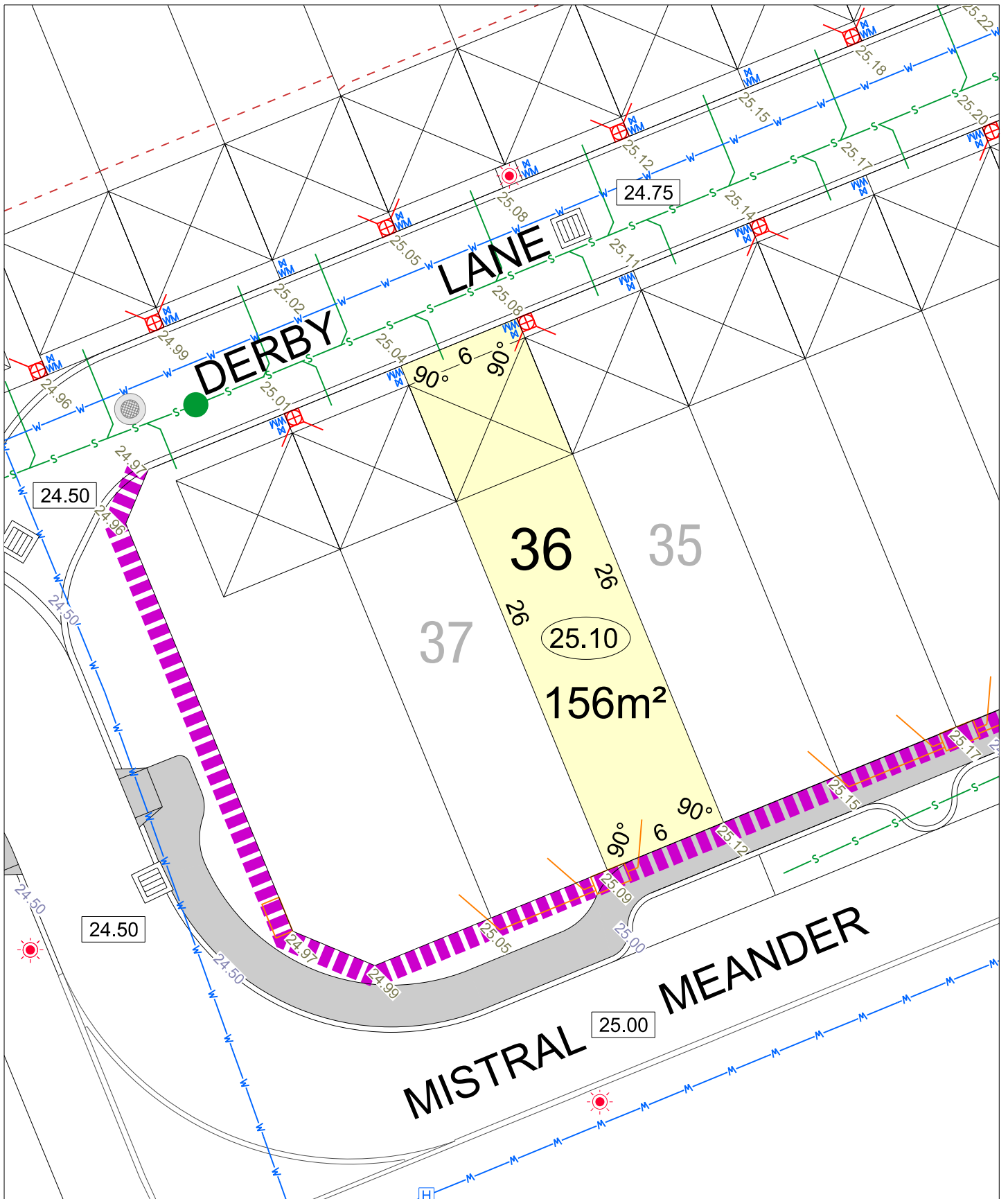
MNG.Ref: 103692lip-019b Date: 01/12/2023

Depicted Information subject to approvals and survey.

All dimensions and areas are subject to survey. The particulars on this brochure are supplied for Information only and shall not be taken as a representation in any respect on the part of the Vendor or its agent. Authorities should be consulted when services are contained within lot boundaries as building restrictions may apply. All retaining walls and associated easements are shown exaggerated for clarity.

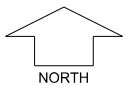
LEGEND

	WATER		BELOW GROUND SERVICE PIT		26.80	TOP OF KERB HEIGHT
	WATER METER/		POWER DOME UNIVERSAL PILLAR		26.16	SPOT LEVEL
	WATER METER/		STREETLIGHTS		26.39	PAD LEVEL
	VALVE / HYDRANT		PADMOUNT SITE		25.40	ROAD LEVEL
	SEWER/ MANHOLE		RETAINING WALL & HEIGHT		26.54	PANEL AND POST RETAINING WALL & HEIGHT
	DRAINAGE		PANEL AND POST RETAINING WALL & HEIGHT		26.54	OPEN FENCE
	NBN CONNECTION		BATTER LINE			



A K I N STAGE 2

SCALE 1:250

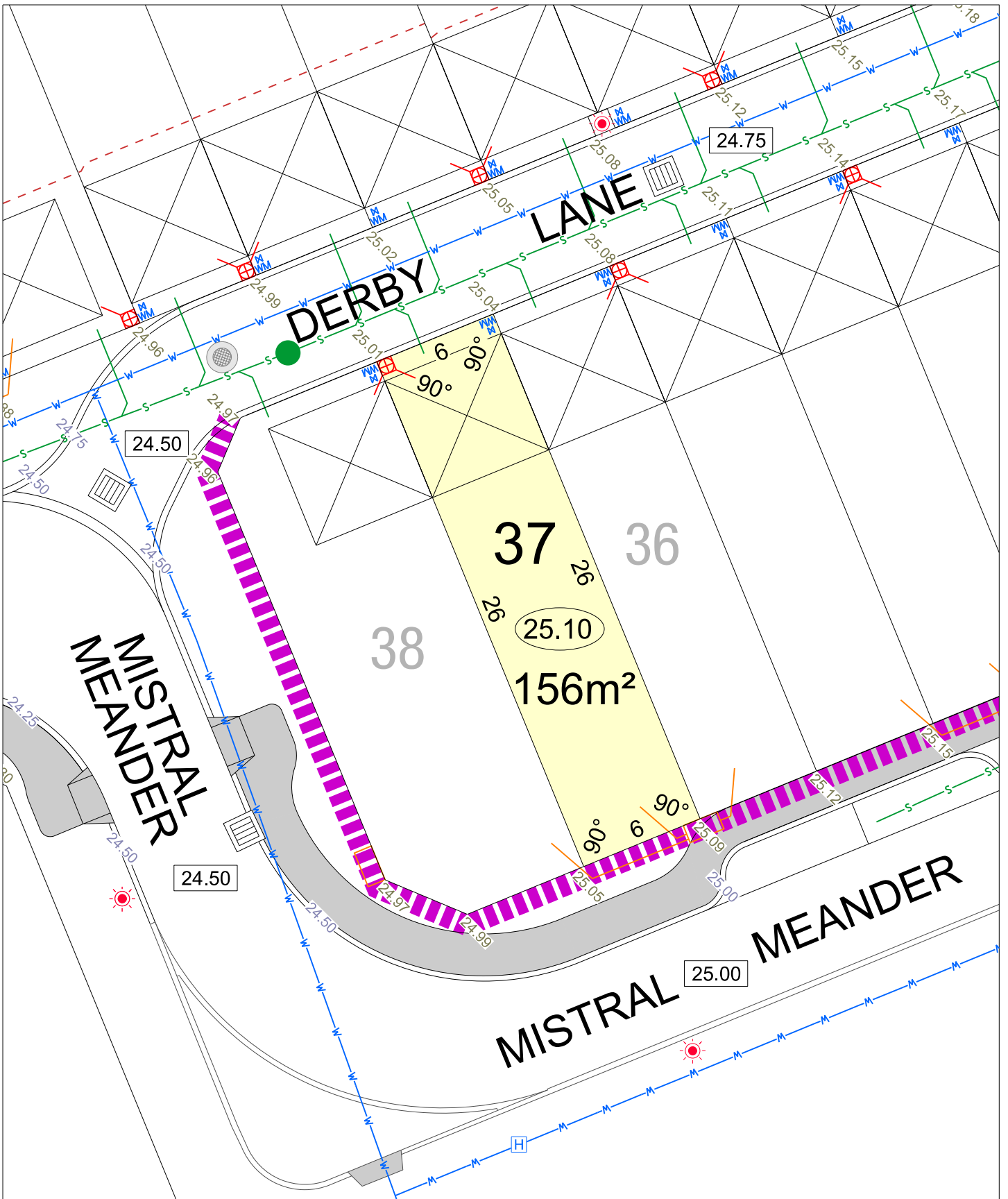


MNG.Ref: 103692lip-019b Date: 01/12/2023

Depicted Information subject to approvals and survey.
 All dimensions and areas are subject to survey. The particulars on this brochure are supplied for Information only and shall not be taken as a representation in any respect on the part of the Vendor or its agent. Authorities should be consulted when services are contained within lot boundaries as building restrictions may apply. All retaining walls and associated easements are shown exaggerated for clarity.

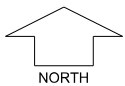
LEGEND

	WATER		BELOW GROUND SERVICE PIT		TOP OF KERB HEIGHT
	WATER METER/		POWER DOME UNIVERSAL PILLAR		SPOT LEVEL
	WATER METER/		STREETLIGHTS		PAD LEVEL
	VALVE / HYDRANT		PADMOUNT SITE		ROAD LEVEL
	SEWER/ MANHOLE		RETAINING WALL & HEIGHT		ACCESS RESTRICTION
	DRAINAGE		PANEL AND POST RETAINING WALL & HEIGHT		GARAGE LOCATION
	NBN CONNECTION		BATTER LINE		OPEN FENCE



A K I N STAGE 2

SCALE 1:250



MNG.Ref: 103692lip-019b Date: 01/12/2023

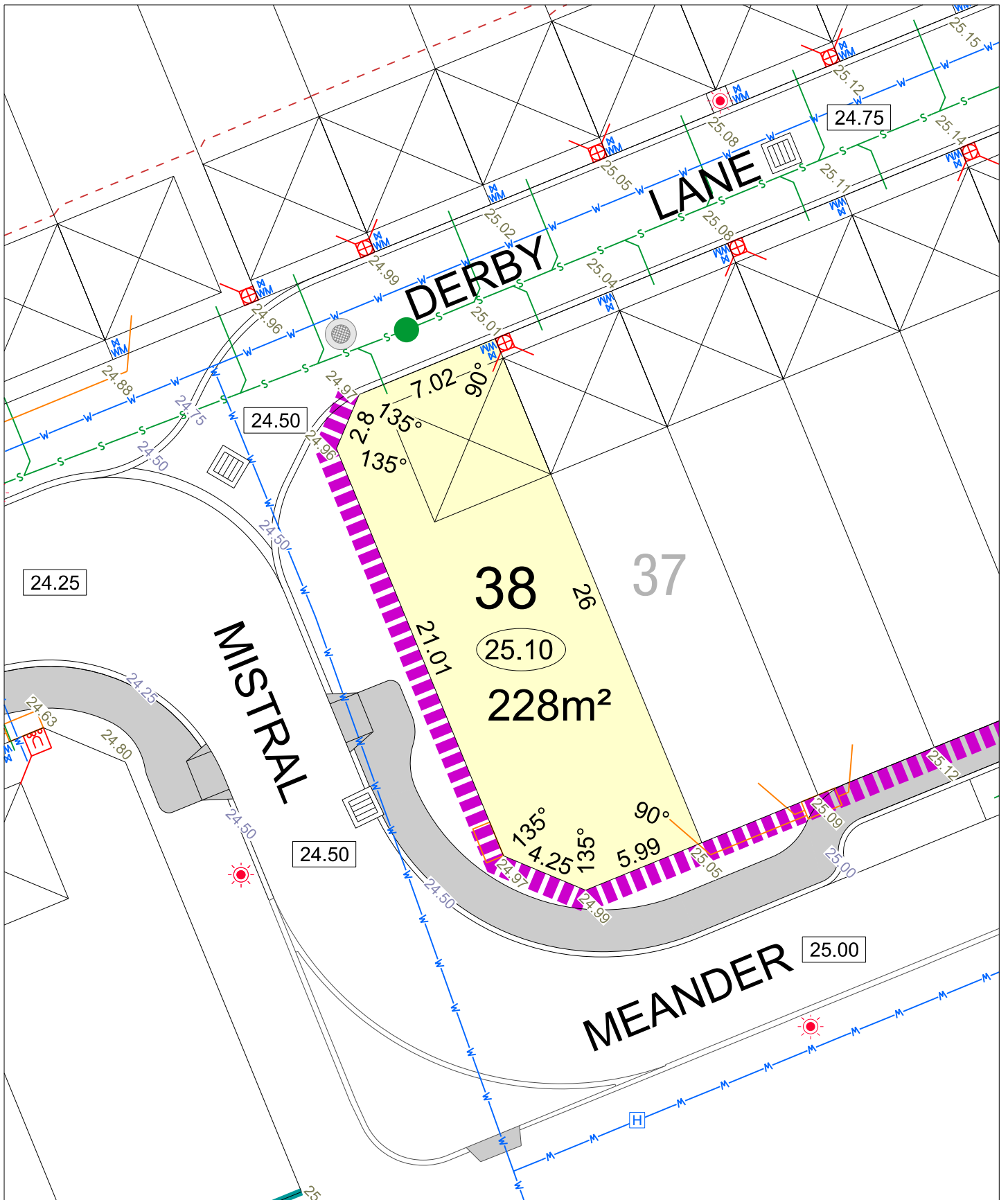
Depicted Information subject to approvals and survey.

All dimensions and areas are subject to survey. The particulars on this brochure are supplied for Information only and shall not be taken as a representation in any respect on the part of the Vendor or its agent. Authorities should be consulted when services are contained within lot boundaries as building restrictions may apply. All retaining walls and associated easements are shown exaggerated for clarity.

LEGEND

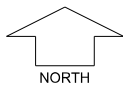
	WATER		BELOW GROUND SERVICE PIT		26.80	TOP OF KERB HEIGHT
	WATER METER/		POWER DOME UNIVERSAL PILLAR		26.16	SPOT LEVEL
	WATER METER/		STREETLIGHTS		25.40	PAD LEVEL
	VALVE / HYDRANT		PADMOUNT SITE		25.40	ROAD LEVEL
	SEWER/ MANHOLE		RETAINING WALL & HEIGHT		26.54	PANEL AND POST RETAINING WALL & HEIGHT
	DRAINAGE		PANEL AND POST RETAINING WALL & HEIGHT		26.54	OPEN FENCE
	NBN CONNECTION		BATTER LINE			

	ACCESS RESTRICTION
	GARAGE LOCATION
	OPEN FENCE



A K I N STAGE 2

SCALE 1:250



NORTH

MNG.Ref: 103692lip-019b Date: 01/12/2023

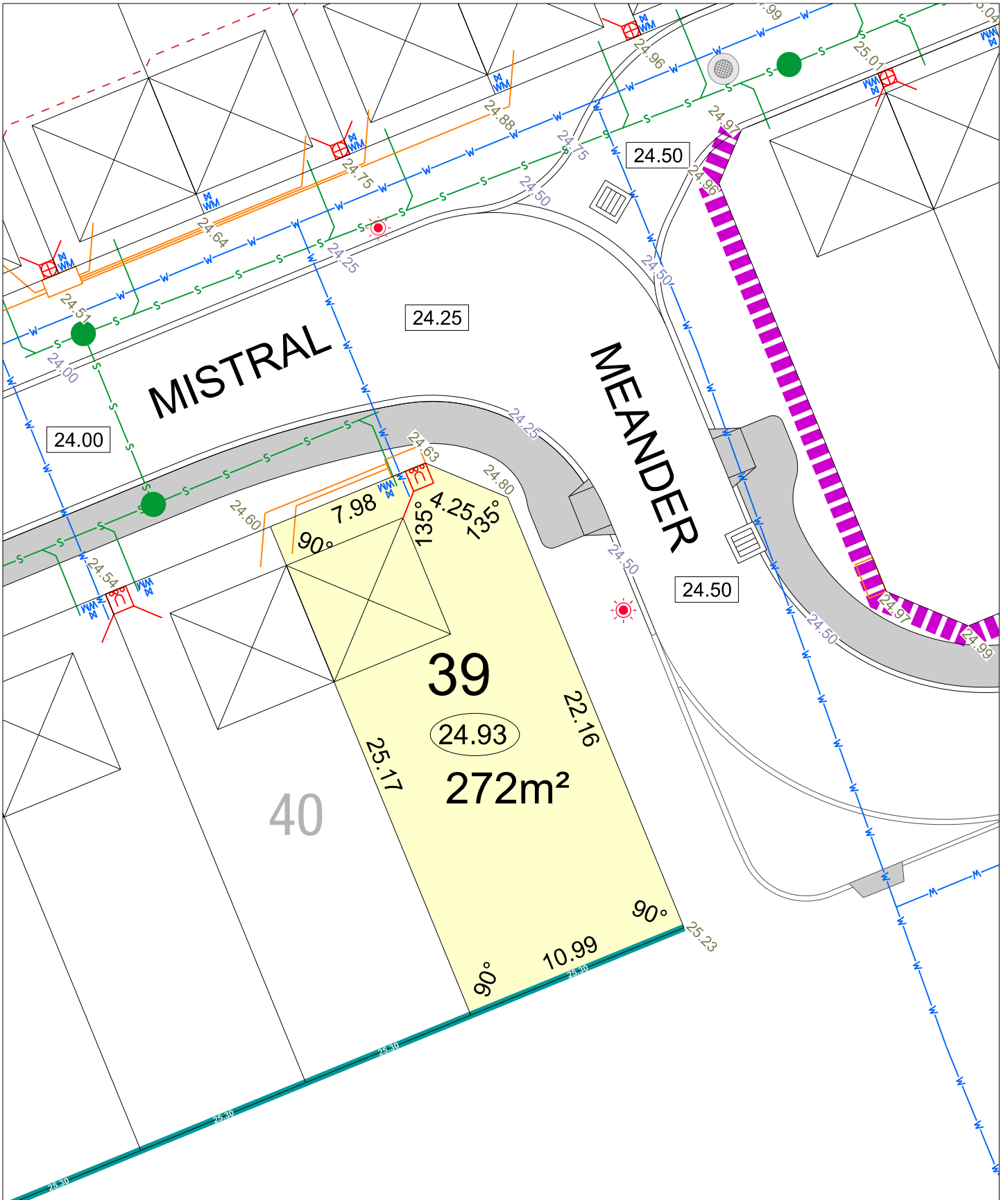
Depicted Information subject to approvals and survey.

All dimensions and areas are subject to survey. The particulars on this brochure are supplied for Information only and shall not be taken as a representation in any respect on the part of the Vendor or its agent. Authorities should be consulted when services are contained within lot boundaries as building restrictions may apply. All retaining walls and associated easements are shown exaggerated for clarity.

LEGEND

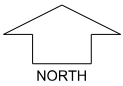
- WATER
- WATER METER/
- WATER METER/
- VALVE / HYDRANT
- SEWER/ MANHOLE
- DRAINAGE
- NBN CONNECTION
- BATTER LINE

- BELOW GROUND SERVICE PIT
- POWER DOME UNIVERSAL PILLAR
- STREETLIGHTS
- PADMOUNT SITE
- RETAINING WALL & HEIGHT
- PANEL AND POST RETAINING WALL & HEIGHT
- TOP OF KERB HEIGHT
- SPOT LEVEL
- PAD LEVEL
- ROAD LEVEL
- ACCESS RESTRICTION
- GARAGE LOCATION
- OPEN FENCE



A K I N STAGE 2

SCALE 1:250



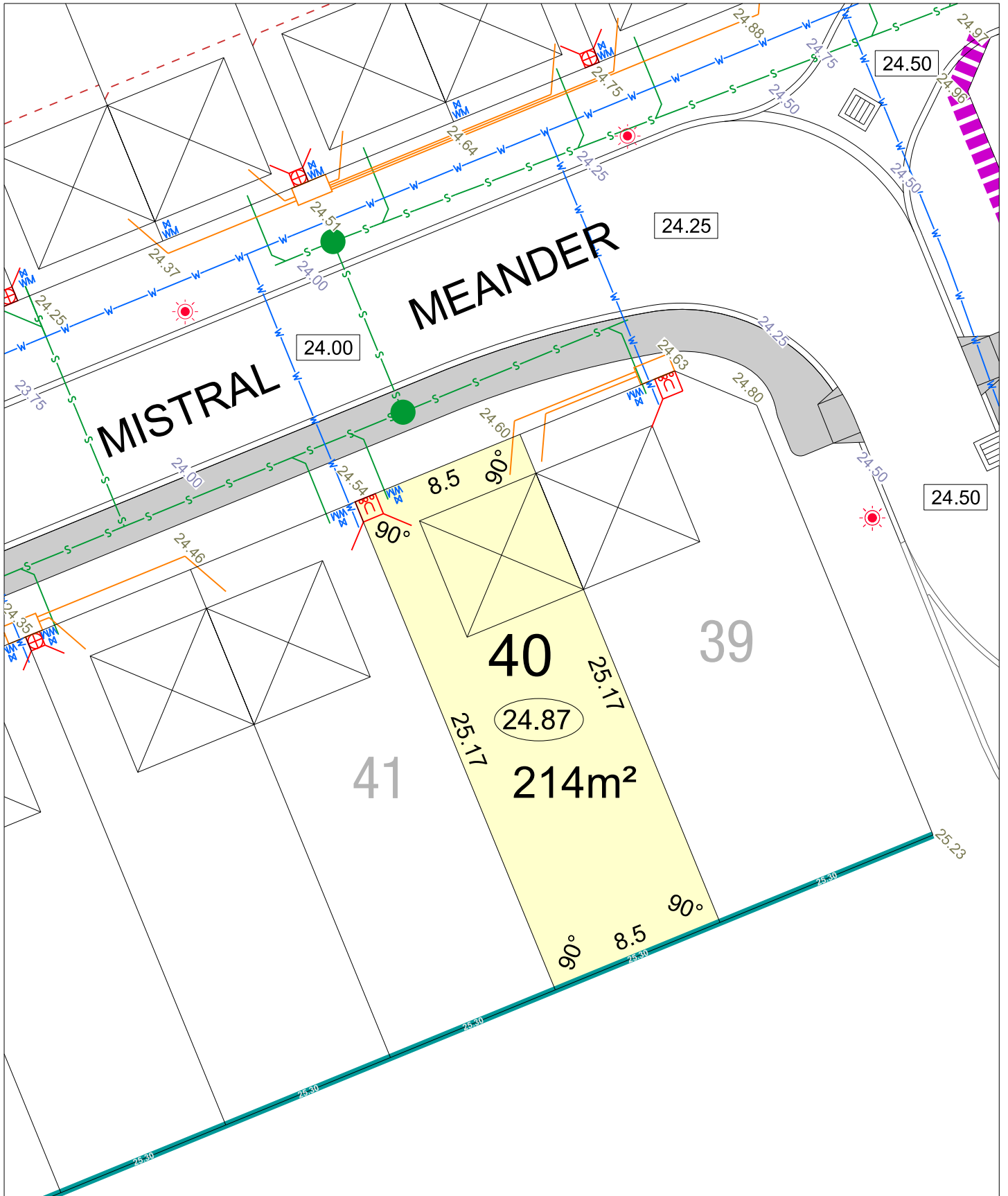
MNG.Ref: 103692lip-019b Date: 01/12/2023

Depicted Information subject to approvals and survey.

All dimensions and areas are subject to survey. The particulars on this brochure are supplied for Information only and shall not be taken as a representation in any respect on the part of the Vendor or its agent. Authorities should be consulted when services are contained within lot boundaries as building restrictions may apply. All retaining walls and associated easements are shown exaggerated for clarity.

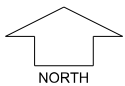
LEGEND

	WATER		BELOW GROUND SERVICE PIT		TOP OF KERB HEIGHT
	WATER METER/		POWER DOME UNIVERSAL PILLAR		SPOT LEVEL
	WATER METER/		STREETLIGHTS		PAD LEVEL
	VALVE / HYDRANT		PADMOUNT SITE		ROAD LEVEL
	SEWER/ MANHOLE		RETAINING WALL & HEIGHT		ACCESS RESTRICTION
	DRAINAGE		PANEL AND POST RETAINING WALL & HEIGHT		GARAGE LOCATION
	NBN CONNECTION		OPEN FENCE		
	BATTER LINE				



A K I N STAGE 2

SCALE 1:250



MNG.Ref: 103692lip-019b Date: 01/12/2023

Depicted Information subject to approvals and survey.

All dimensions and areas are subject to survey. The particulars on this brochure are supplied for Information only and shall not be taken as a representation in any respect on the part of the Vendor or its agent. Authorities should be consulted when services are contained within lot boundaries as building restrictions may apply. All retaining walls and associated easements are shown exaggerated for clarity.

LEGEND

- WATER
- WATER METER/
- WATER METER/
- VALVE / HYDRANT
- SEWER/ MANHOLE
- DRAINAGE
- NBN CONNECTION
- BATTER LINE



BELOW GROUND SERVICE PIT



POWER DOME UNIVERSAL PILLAR



STREETLIGHTS



PADMOUNT SITE



RETAINING WALL & HEIGHT



PANEL AND POST RETAINING WALL & HEIGHT



TOP OF KERB HEIGHT



SPOT LEVEL



PAD LEVEL



ROAD LEVEL



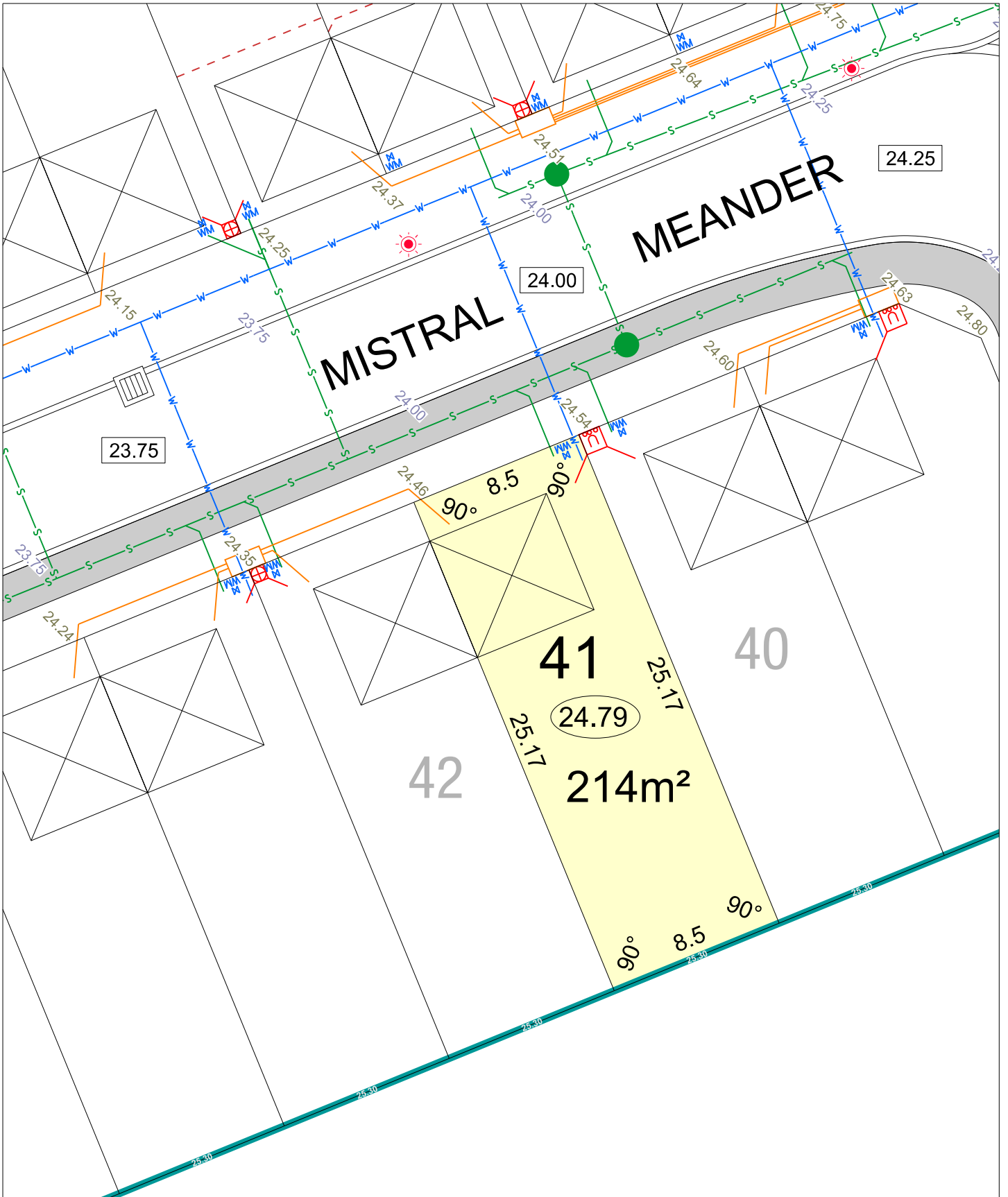
ACCESS RESTRICTION



GARAGE LOCATION

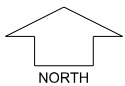


OPEN FENCE



A K I N STAGE 2

SCALE 1:250



MNG.Ref: 103692lip-019b Date: 01/12/2023

Depicted Information subject to approvals and survey.

All dimensions and areas are subject to survey. The particulars on this brochure are supplied for Information only and shall not be taken as a representation in any respect on the part of the Vendor or its agent. Authorities should be consulted when services are contained within lot boundaries as building restrictions may apply. All retaining walls and associated easements are shown exaggerated for clarity.

LEGEND

- WATER
- WATER METER/
- WATER METER/
- VALVE / HYDRANT
- SEWER/ MANHOLE
- DRAINAGE
- NBN CONNECTION
- BATTER LINE



BELOW GROUND SERVICE PIT



POWER DOME UNIVERSAL PILLAR



STREETLIGHTS



PADMOUNT SITE



RETAINING WALL & HEIGHT



PANEL AND POST RETAINING WALL & HEIGHT



TOP OF KERB HEIGHT



SPOT LEVEL



PAD LEVEL



ROAD LEVEL



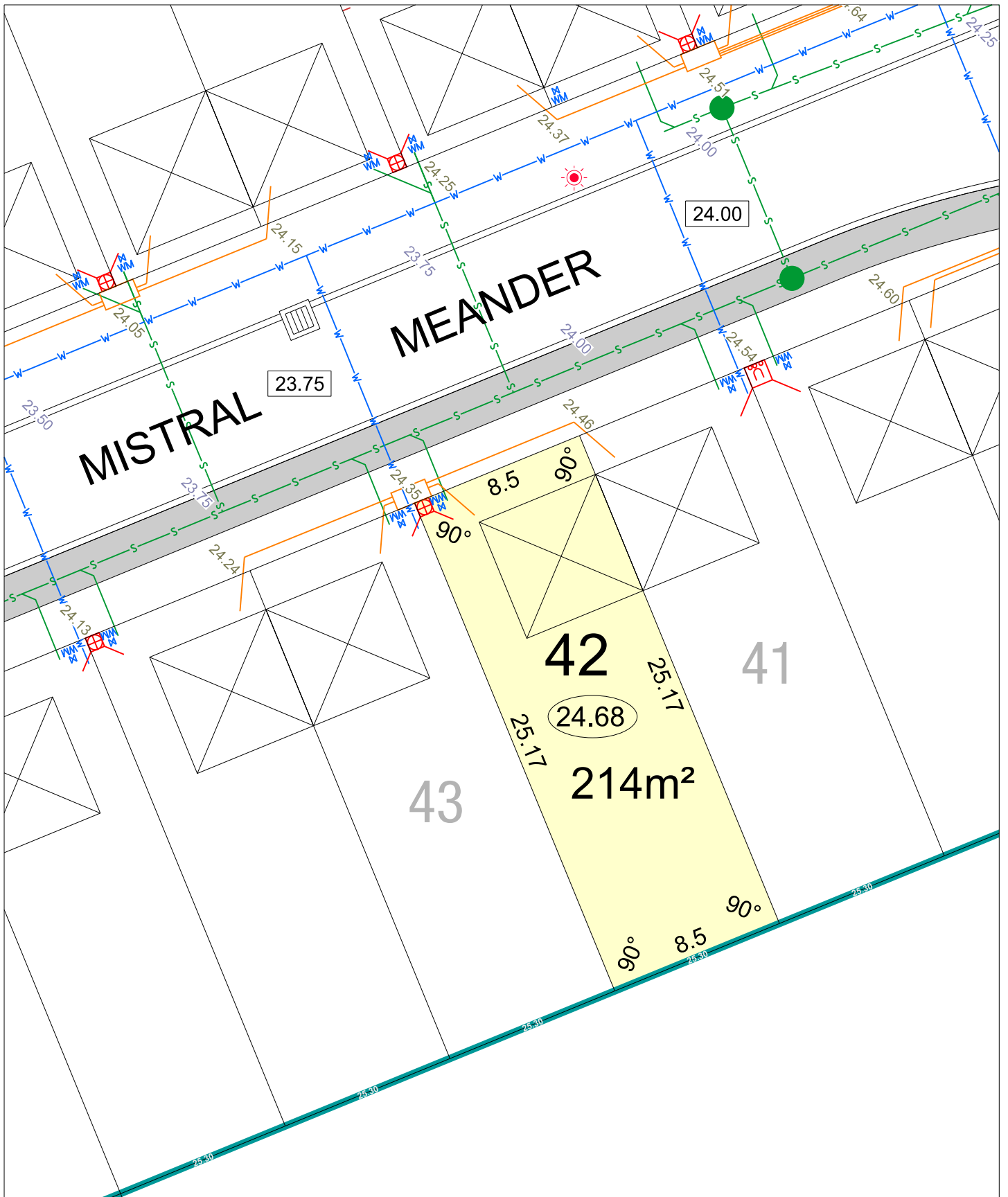
ACCESS RESTRICTION



GARAGE LOCATION

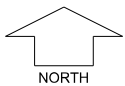


OPEN FENCE



A K I N STAGE 2

SCALE 1:250



MNG.Ref: 103692lip-019b Date: 01/12/2023

Depicted Information subject to approvals and survey.

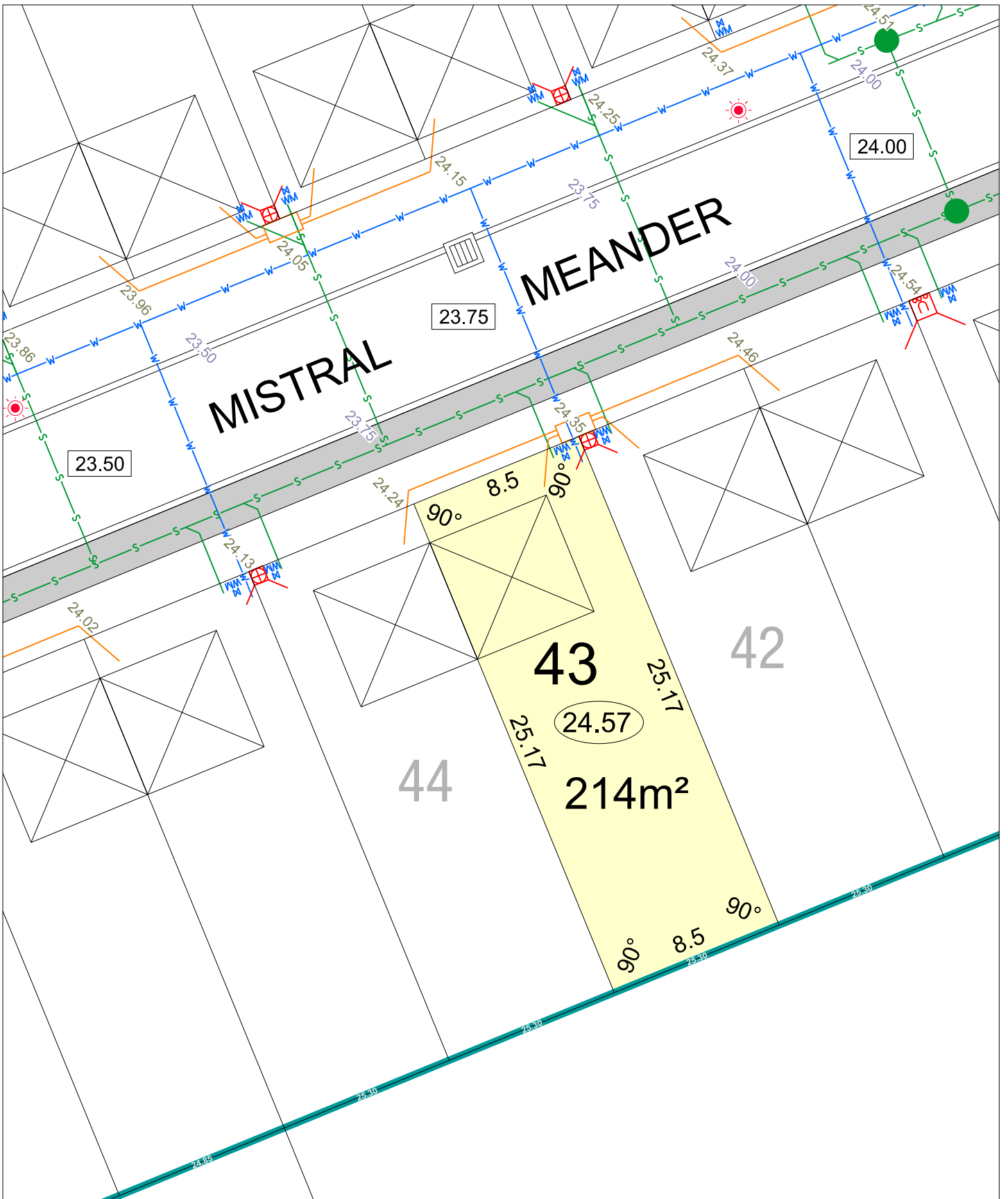
All dimensions and areas are subject to survey. The particulars on this brochure are supplied for Information only and shall not be taken as a representation in any respect on the part of the Vendor or its agent. Authorities should be consulted when services are contained within lot boundaries as building restrictions may apply. All retaining walls and associated easements are shown exaggerated for clarity.

LEGEND

- WATER
- WATER METER/
- WATER METER/
- VALVE / HYDRANT
- SEWER/ MANHOLE
- DRAINAGE
- NBN CONNECTION
- BATTER LINE

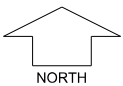
- BELOW GROUND SERVICE PIT
- POWER DOME UNIVERSAL PILLAR
- STREETLIGHTS
- PADMOUNT SITE
- RETAINING WALL & HEIGHT
- PANEL AND POST RETAINING WALL & HEIGHT

- TOP OF KERB HEIGHT
- SPOT LEVEL
- PAD LEVEL
- ROAD LEVEL
- ACCESS RESTRICTION
- GARAGE LOCATION
- OPEN FENCE



A K I N STAGE 2

SCALE 1:250



MNG.Ref: 103692lip-019b Date: 01/12/2023

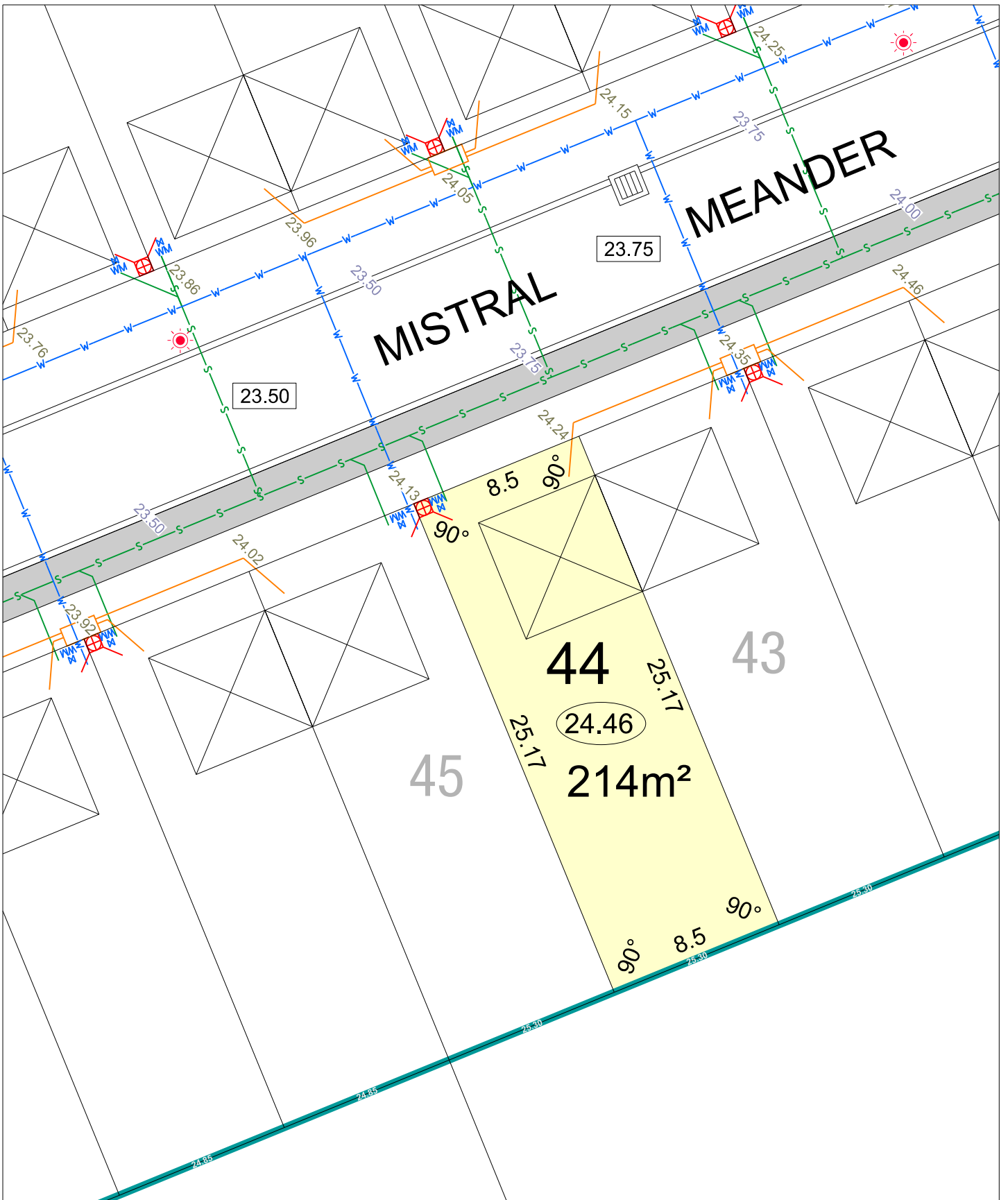
Depicted Information subject to approvals and survey.
 All dimensions and areas are subject to survey. The particulars on this brochure are supplied for Information only and shall not be taken as a representation in any respect on the part of the Vendor or its agent. Authorities should be consulted when services are contained within lot boundaries as building restrictions may apply. All retaining walls and associated easements are shown exaggerated for clarity.

LEGEND

- WATER
- WATER METER/
- WATER METER/
- VALVE / HYDRANT
- SEWER/ MANHOLE
- DRAINAGE
- NBN CONNECTION
- BATTER LINE

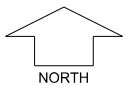
- BELOW GROUND SERVICE PIT
- POWER DOME UNIVERSAL PILLAR
- STREETLIGHTS
- PADMOUNT SITE
- RETAINING WALL & HEIGHT
- PANEL AND POST RETAINING WALL & HEIGHT

- TOP OF KERB HEIGHT
- SPOT LEVEL
- PAD LEVEL
- ROAD LEVEL
- ACCESS RESTRICTION
- GARAGE LOCATION
- OPEN FENCE



A K I N STAGE 2

SCALE 1:250



MNG.Ref: 103692lip-019b Date: 01/12/2023

Depicted Information subject to approvals and survey.

All dimensions and areas are subject to survey. The particulars on this brochure are supplied for Information only and shall not be taken as a representation in any respect on the part of the Vendor or its agent. Authorities should be consulted when services are contained within lot boundaries as building restrictions may apply. All retaining walls and associated easements are shown exaggerated for clarity.

LEGEND

- WATER
- WATER METER/
- WATER METER/
- VALVE / HYDRANT
- SEWER/ MANHOLE
- DRAINAGE
- NBN CONNECTION
- BATTER LINE



BELOW GROUND SERVICE PIT



POWER DOME UNIVERSAL PILLAR



STREETLIGHTS



PADMOUNT SITE



RETAINING WALL & HEIGHT



PANEL AND POST RETAINING WALL & HEIGHT



TOP OF KERB HEIGHT



SPOT LEVEL



PAD LEVEL



ROAD LEVEL



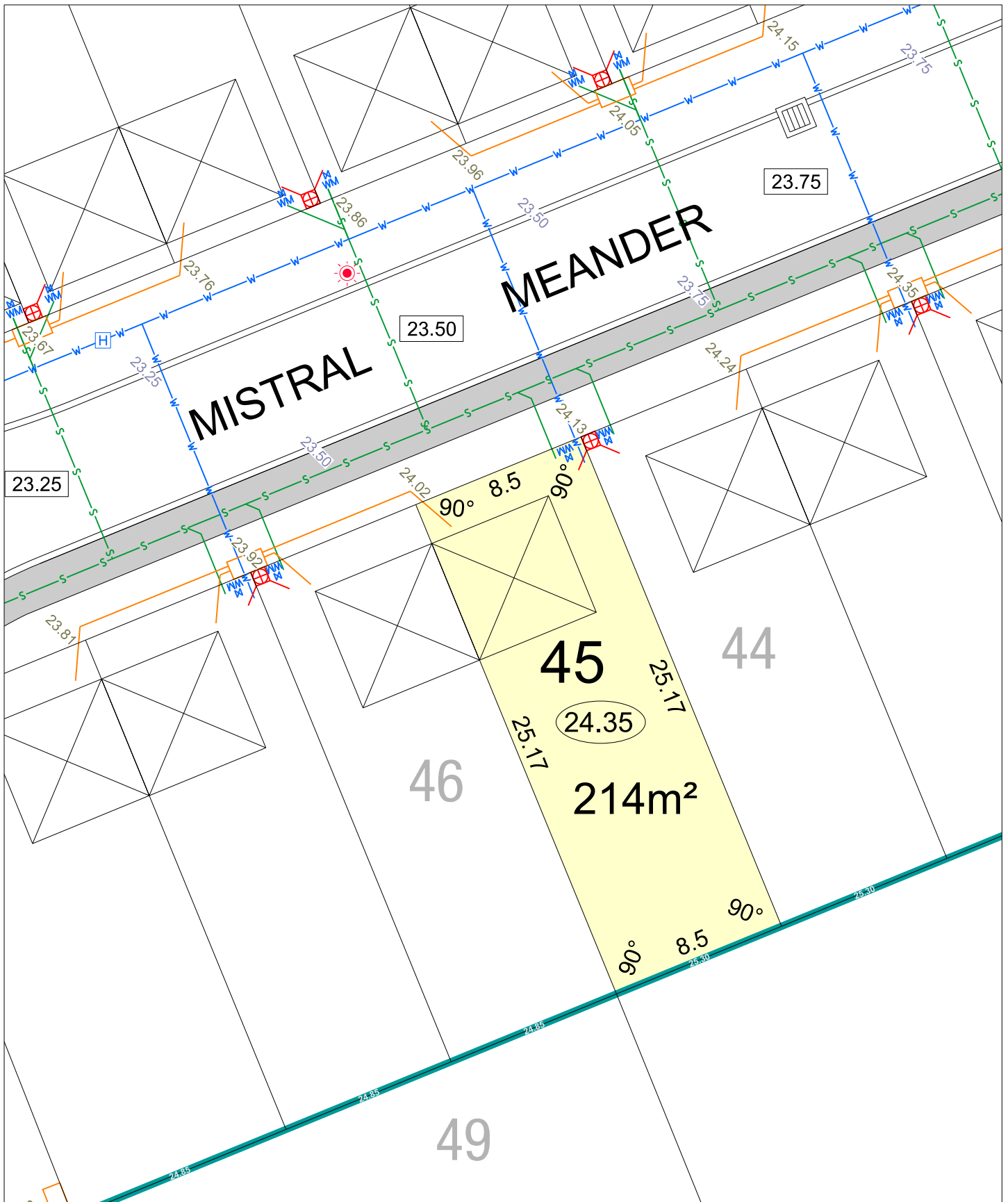
ACCESS RESTRICTION



GARAGE LOCATION

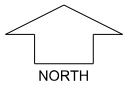


OPEN FENCE



A K I N STAGE 2

SCALE 1:250



NORTH

MNG.Ref: 103692lip-019b Date: 01/12/2023

Deputed Information subject to approvals and survey.

All dimensions and areas are subject to survey. The particulars on this brochure are supplied for Information only and shall not be taken as a representation in any respect on the part of the Vendor or its agent. Authorities should be consulted when services are contained within lot boundaries as building restrictions may apply. All retaining walls and associated easements are shown exaggerated for clarity.

LEGEND

- WATER
- WATER METER/
- WATER METER/
- VALVE / HYDRANT
- SEWER/ MANHOLE
- DRAINAGE
- NBN CONNECTION
- BATTER LINE



BELOW GROUND SERVICE PIT



POWER DOME UNIVERSAL PILLAR



STREETLIGHTS



PADMOUNT SITE



RETAINING WALL & HEIGHT



PANEL AND POST RETAINING WALL & HEIGHT



TOP OF KERB HEIGHT



SPOT LEVEL



PAD LEVEL



ROAD LEVEL



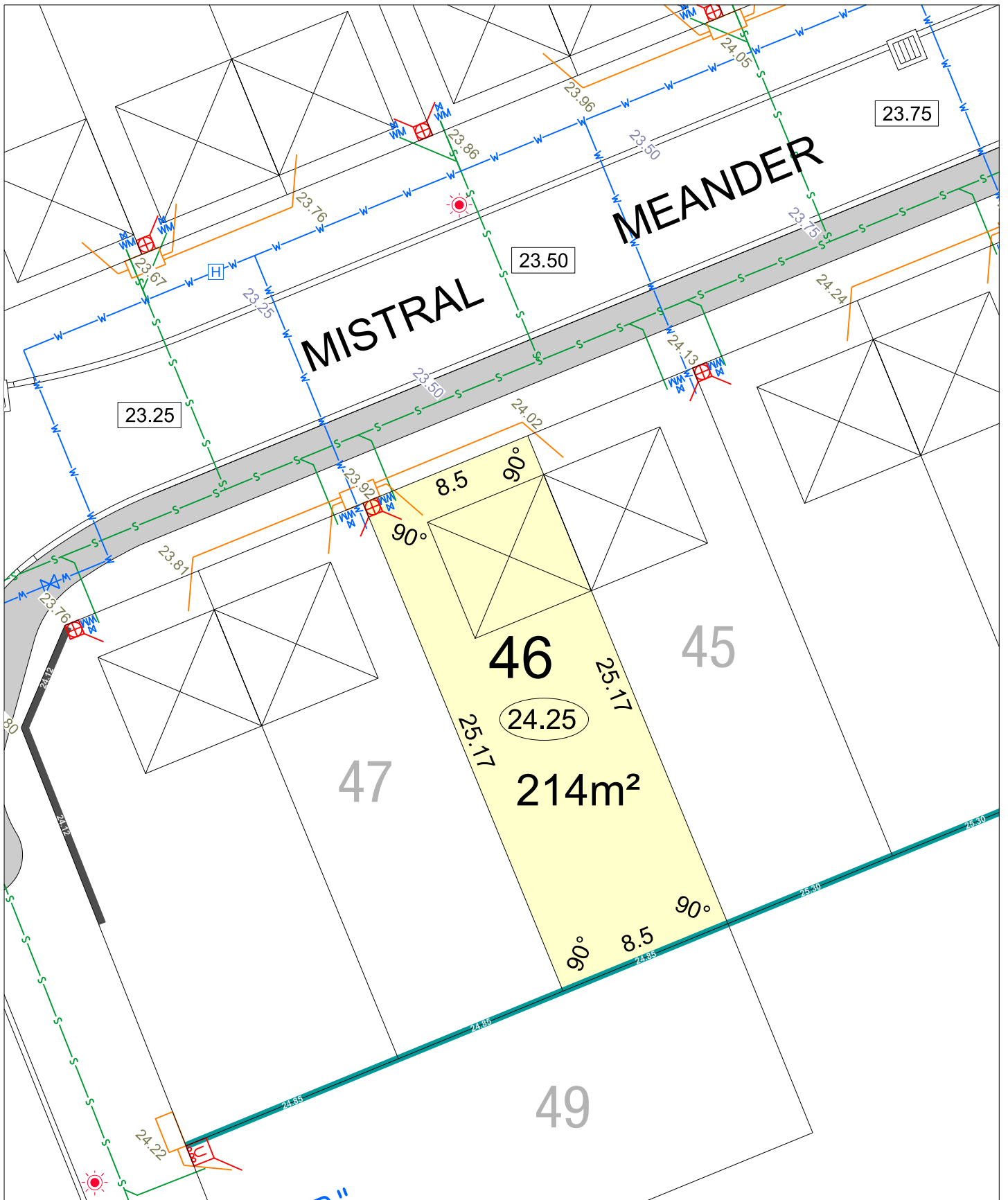
ACCESS RESTRICTION



GARAGE LOCATION

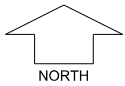


OPEN FENCE



A K I N STAGE 2

SCALE 1:250



MNG.Ref: 103692lip-019b Date: 01/12/2023

Depicted Information subject to approvals and survey.

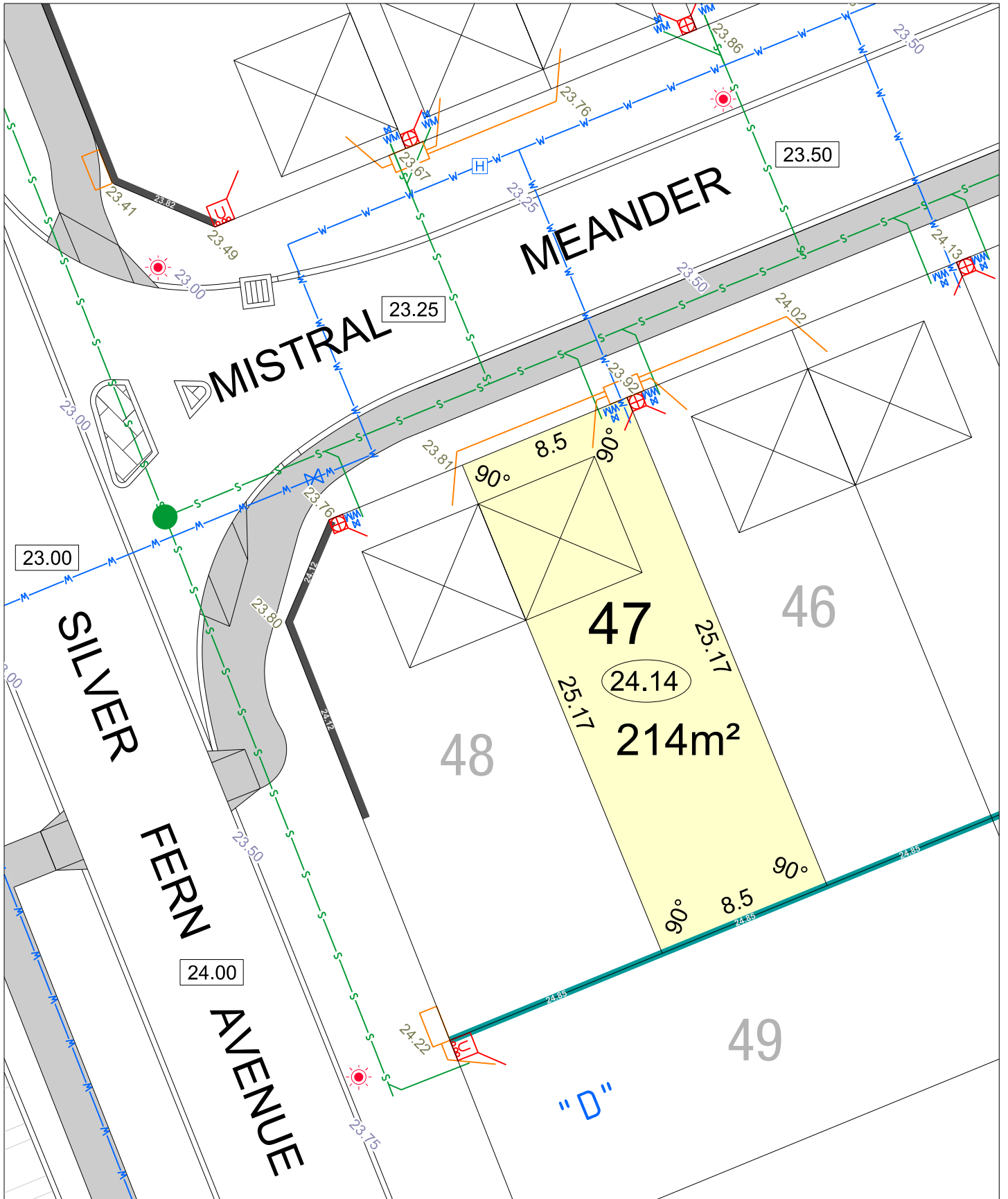
All dimensions and areas are subject to survey. The particulars on this brochure are supplied for Information only and shall not be taken as a representation in any respect on the part of the Vendor or its agent. Authorities should be consulted when services are contained within lot boundaries as building restrictions may apply. All retaining walls and associated easements are shown exaggerated for clarity.

LEGEND

- WATER
- WATER METER/
- WATER METER/
- VALVE / HYDRANT
- SEWER/ MANHOLE
- DRAINAGE
- NBN CONNECTION
- BATTER LINE

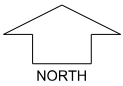
- BELOW GROUND SERVICE PIT
- POWER DOME UNIVERSAL PILLAR
- STREETLIGHTS
- PADMOUNT SITE
- RETAINING WALL & HEIGHT
- PANEL AND POST RETAINING WALL & HEIGHT

- TOP OF KERB HEIGHT
- SPOT LEVEL
- PAD LEVEL
- ROAD LEVEL
- ACCESS RESTRICTION
- GARAGE LOCATION
- OPEN FENCE



A K I N STAGE 2

SCALE 1:250



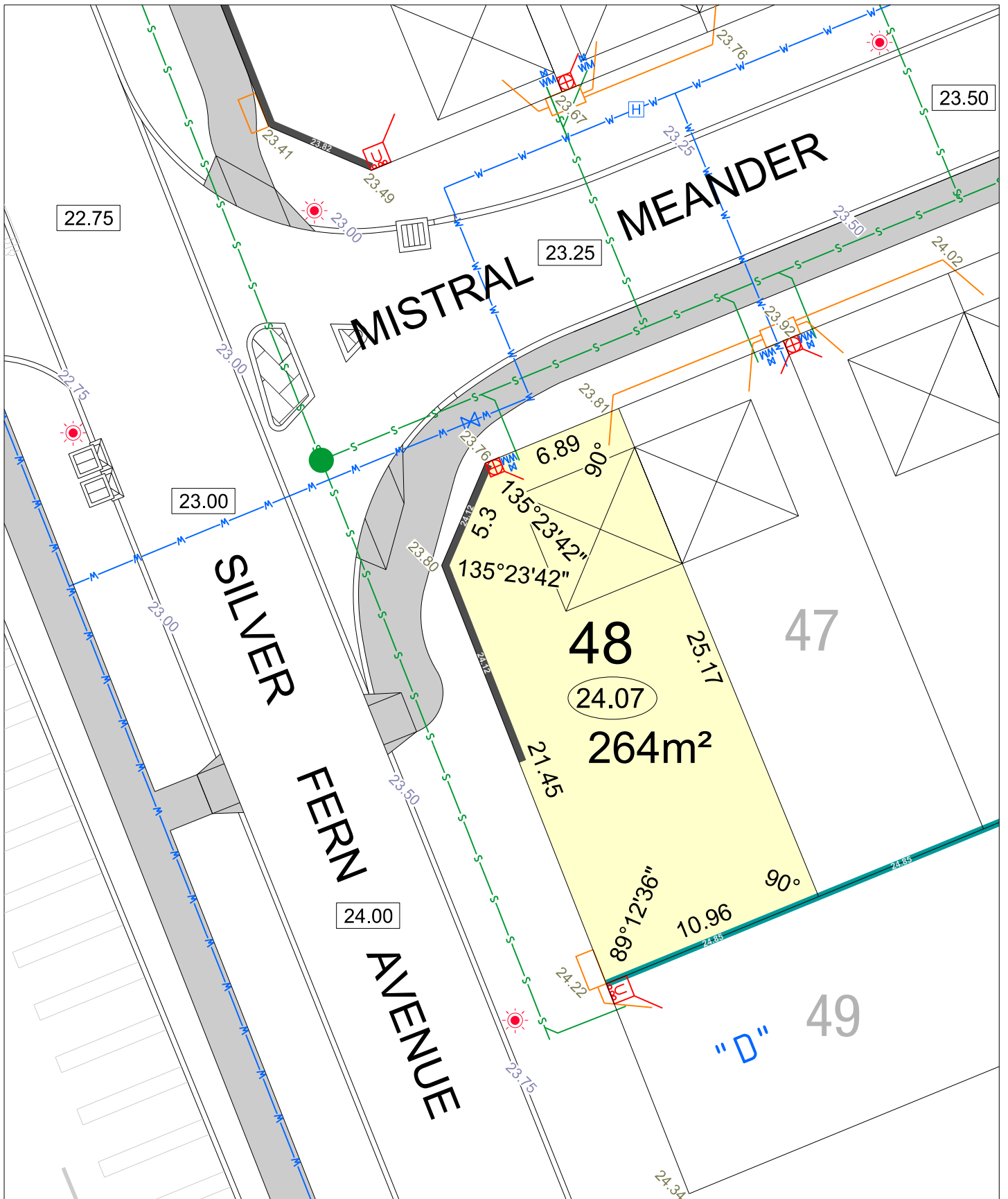
MNG.Ref: 103692lip-019b Date: 01/12/2023

Depicted Information subject to approvals and survey.

All dimensions and areas are subject to survey. The particulars on this brochure are supplied for Information only and shall not be taken as a representation in any respect on the part of the Vendor or its agent. Authorities should be consulted when services are contained within lot boundaries as building restrictions may apply. All retaining walls and associated easements are shown exaggerated for clarity.

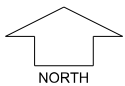
LEGEND

	WATER		BELOW GROUND SERVICE PIT		26.80	TOP OF KERB HEIGHT
	WATER METER/		POWER DOME UNIVERSAL PILLAR		26.16	SPOT LEVEL
	"D" WATER METER/		STREETLIGHTS		25.93	PAD LEVEL
	VALVE / HYDRANT		PADMOUNT SITE		25.40	ROAD LEVEL
	SEWER/ MANHOLE		RETAINING WALL & HEIGHT			ACCESS RESTRICTION
	DRAINAGE		PANEL AND POST RETAINING WALL & HEIGHT			GARAGE LOCATION
	NBN CONNECTION		BATTER LINE			OPEN FENCE



A K I N STAGE 2

SCALE 1:250



MNG.Ref: 103692lip-019b Date: 01/12/2023

Depicted Information subject to approvals and survey.

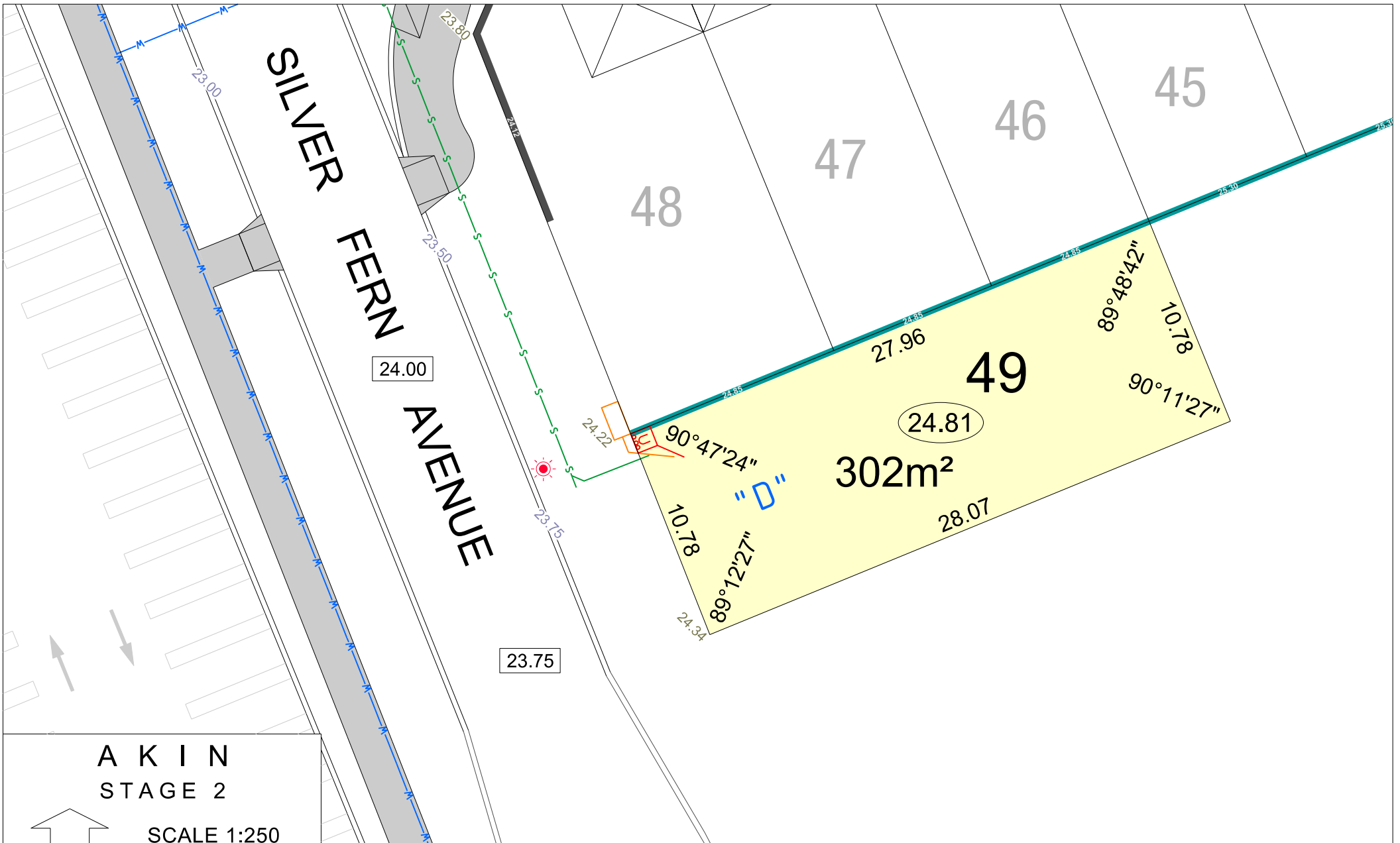
All dimensions and areas are subject to survey. The particulars on this brochure are supplied for Information only and shall not be taken as a representation in any respect on the part of the Vendor or its agent. Authorities should be consulted when services are contained within lot boundaries as building restrictions may apply. All retaining walls and associated easements are shown exaggerated for clarity.

LEGEND

- WATER
- WATER METER/
- WATER METER/
- VALVE / HYDRANT
- SEWER/ MANHOLE
- DRAINAGE
- NBN CONNECTION
- BATTER LINE

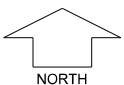
- BELOW GROUND SERVICE PIT
- POWER DOME UNIVERSAL PILLAR
- STREETLIGHTS
- PADMOUNT SITE
- RETAINING WALL & HEIGHT
- PANEL AND POST RETAINING WALL & HEIGHT

- TOP OF KERB HEIGHT
- SPOT LEVEL
- PAD LEVEL
- ROAD LEVEL
- ACCESS RESTRICTION
- GARAGE LOCATION
- OPEN FENCE



A K I N STAGE 2

SCALE 1:250



MNG.Ref: 103692lip-019b Date: 01/12/2023
 Depicted information subject to approvals and survey.
 All dimensions and areas are subject to survey. The particulars on this brochure are supplied for Information only and shall not be taken as a representation in any respect on the part of the Vendor or its agent. Authorities should be consulted when services are contained within lot boundaries as building restrictions may apply. All retaining walls and associated easements are shown exaggerated for clarity.

LEGEND

	WATER		DRAINAGE		BELOW GROUND SERVICE PIT		GARAGE LOCATION		TOP OF KERB HEIGHT
	WATER METER		RETAINING WALL & HEIGHT		POWER DOME UNIVERSAL PILLAR		PADMOUNT SITE		SPOT LEVEL
	DEFERRED WATER SERVICE		PANEL AND POST RETAINING WALL & HEIGHT		STREETLIGHTS		SEWER/ MANHOLE		PAD LEVEL
	VALVE / HYDRANT		BATTER LINE		NBN CONNECTION		ACCESS RESTRICTION		ROAD LEVEL